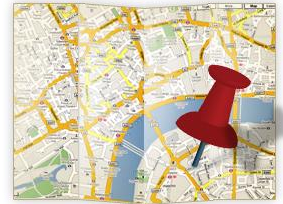




OAKLAND UNIFIED
SCHOOL DISTRICT

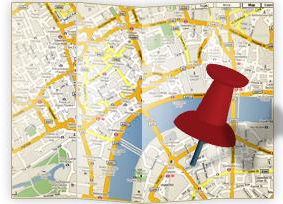
Community Schools,
Thriving Students



Oakland Unified School District School Portfolio Management:

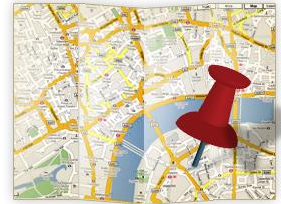
School Attendance Boundary Change Final Recommendations v 11

** NOTE: PDF Version contains full staff report; including appendices based in Word and Excel.*



OVERVIEW:

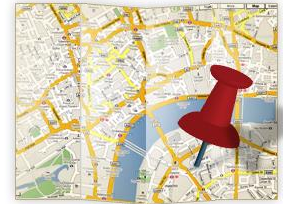
1. Final Recommendations
2. Appendices
3. Associated Live/Go, Enrollment, and Projections Data
4. Overview of Rationale for Preliminary Proposals
5. Final Recommendations: New Attendance Area Maps
6. Additional Information



Attendance Areas Eliminated by Restructuring for 2012-13

Pursuant to Board of Education Decision-making on October 26, 2011, the following attendance areas require redistricting:

1. *Lakeview Elementary*
2. *Lazear Elementary*
3. *Marshall Elementary*
4. *Maxwell Park Elementary*
5. *Santa Fe Elementary*



Attendance Area Affected by Restructuring for 2012-13

Pursuant to Board of Education Decision-making on October 26, 2011, the following attendance areas are recommended to be adjusted:

1. *Allendale Elementary*
2. *Burckhalter Elementary*
3. *Cesar Chavez (International Community School, Think College Now)*
4. *Cleveland Elementary*
5. *Crocker Elementary*
6. *Emerson Elementary*
7. *Garfield Elementary*
8. *Grass Valley Elementary*
9. *Horace Mann Elementary*
10. *Howard Elementary*
11. *Jefferson Elementary (ASCEND, Global Family, Learning without Limits)*
12. *Laurel Elementary*
13. *Lincoln Elementary*
14. *Peralta Elementary*
15. *Piedmont Elementary*
16. *Sankofa Academy*



OAKLAND UNIFIED
SCHOOL DISTRICT

*Community Schools,
Thriving Students*



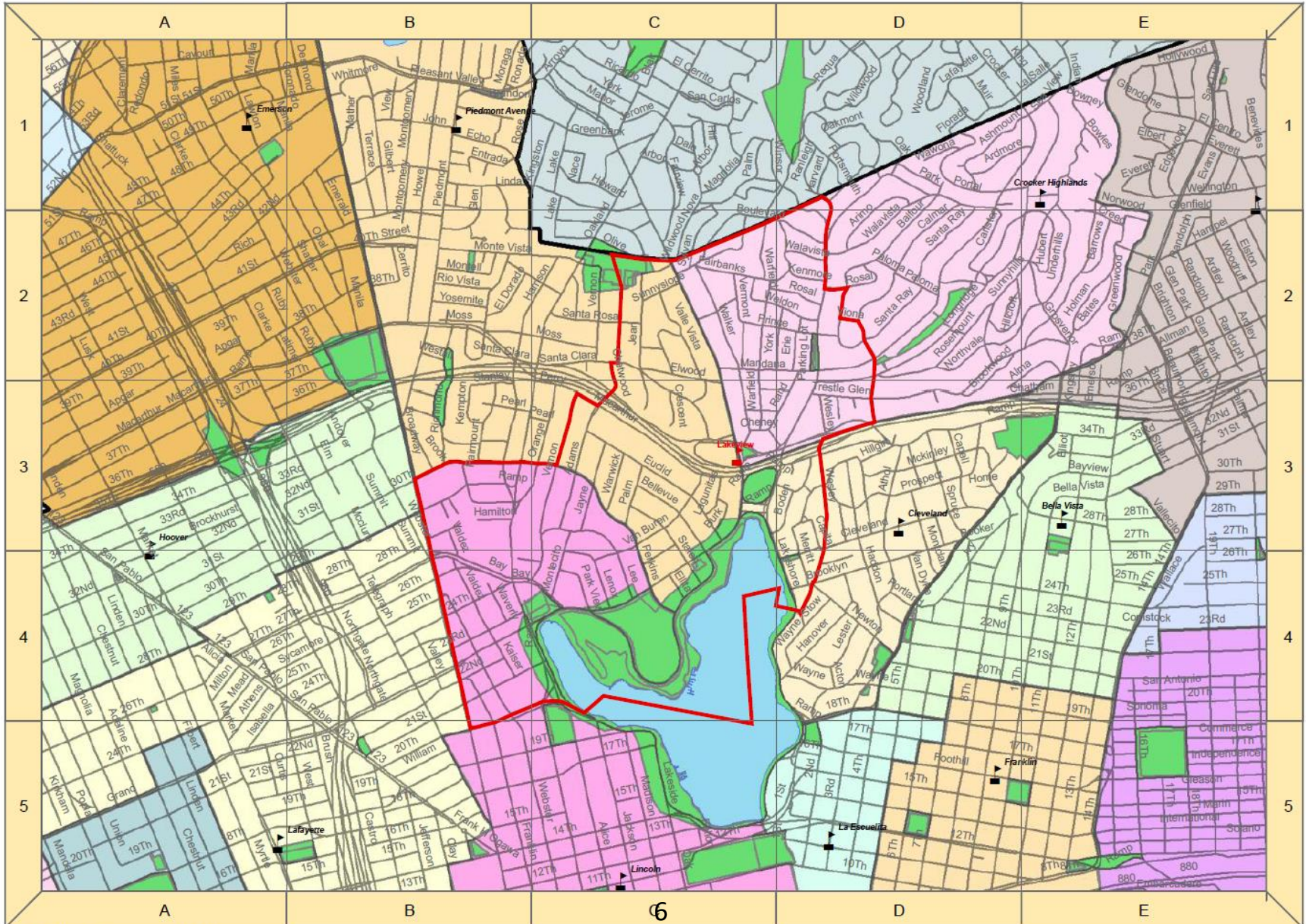
PART I

Comparison Maps Indicating Changes

SEE ASSOCIATED PDF APPENDICE WITH ADDITIONAL INFORMATION

LAKEVIEW ATTENDANCE AREA REDISTRICTING COMPARISON

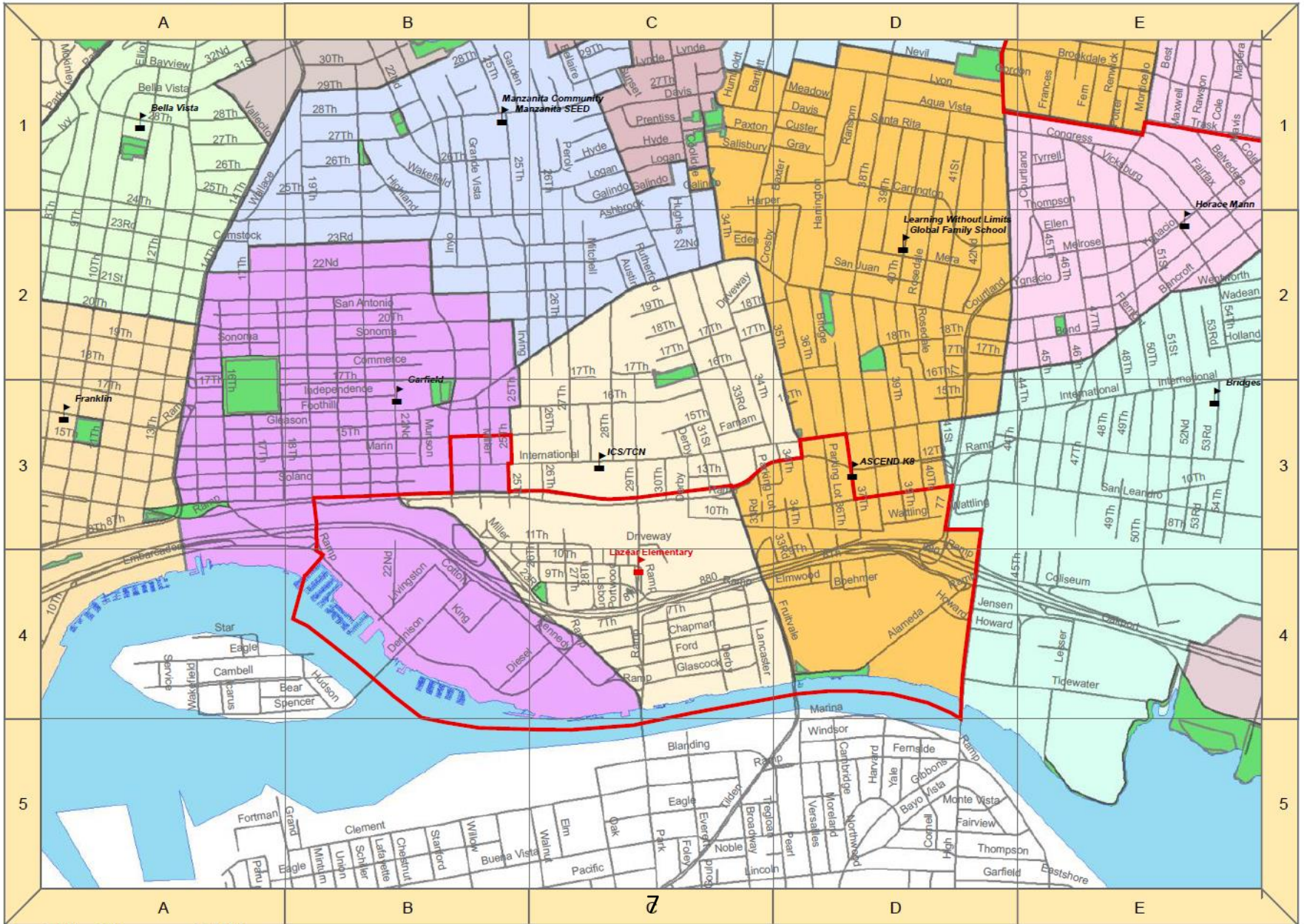
SOLID RED LINE REPRESENTS CLOSING SCHOOL BOUNDARY



0 0.125 0.25 0.5 Miles

LAZEAR ATTENDANCE AREA REDISTRICTING COMPARISON

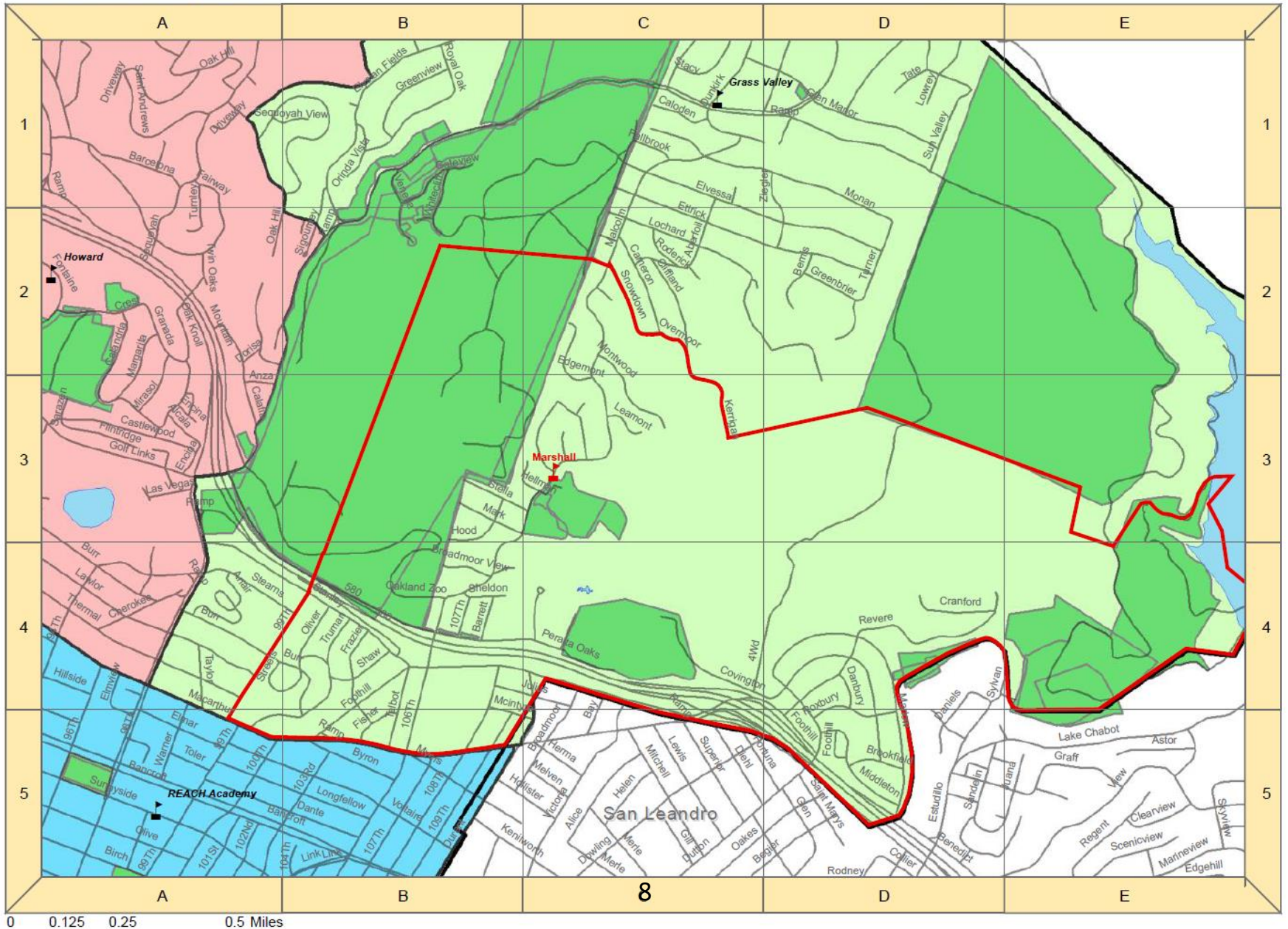
SOLID RED LINE REPRESENTS CLOSING SCHOOL BOUNDARY



0 0.125 0.25 0.5 Miles

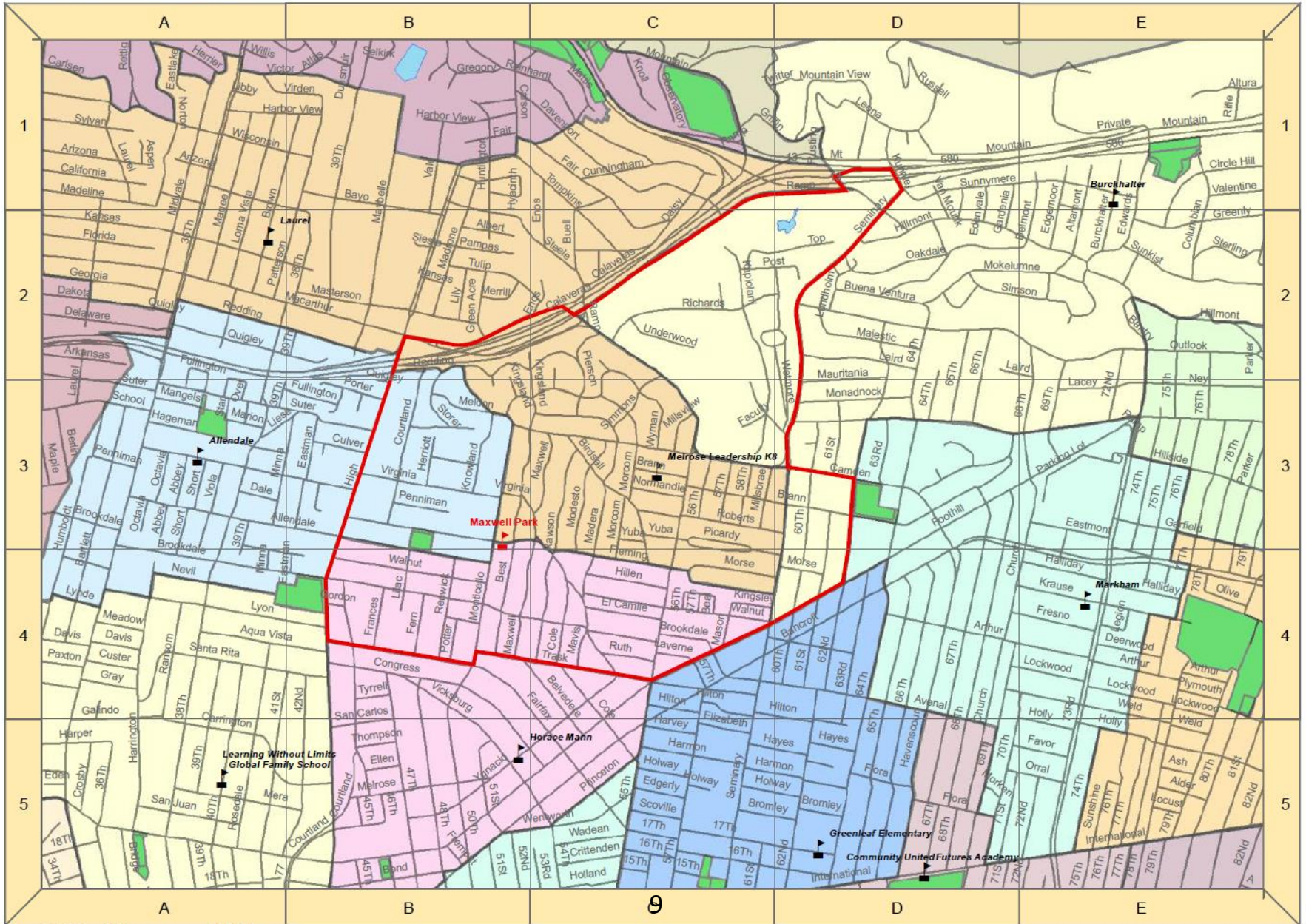
MARSHALL ATTENDANCE AREA REDISTRICTING COMPARISON

SOLID RED LINE REPRESENTS CLOSING SCHOOL BOUNDARY



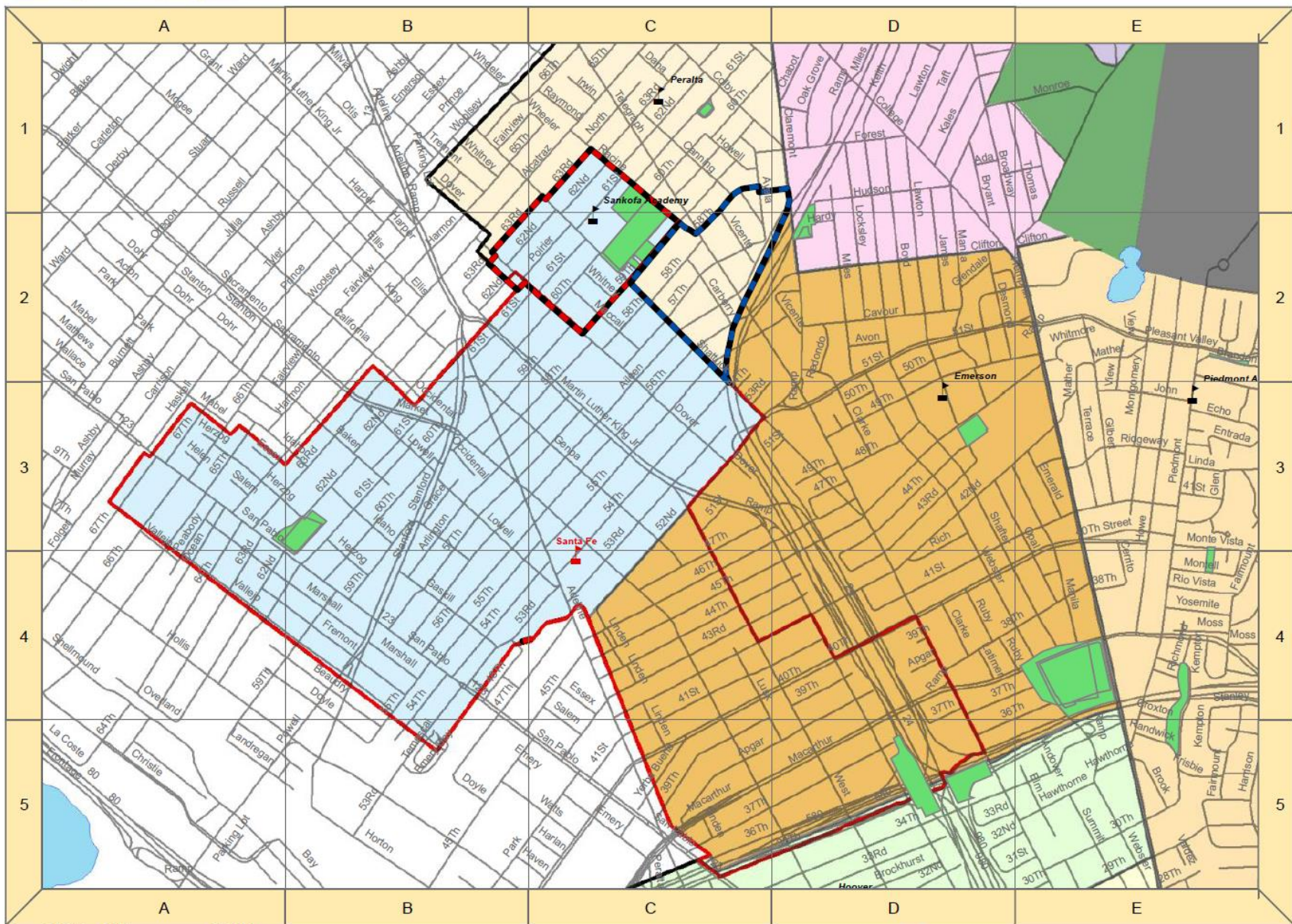
MAXWELL PARK ATTENDANCE AREA REDISTRICTING COMPARISON



SOLID RED LINE REPRESENTS CLOSING SCHOOL BOUNDARY



SANTA FE ATTENDANCE AREA REDISTRICTING COMPARISON

SOLID RED LINE REPRESENTS CLOSING SCHOOL BOUNDARY



 Peralta Expansion (Currently Emerson)
 Proposed Shared Peralta/Sankofa Attendance Area



OAKLAND UNIFIED
SCHOOL DISTRICT

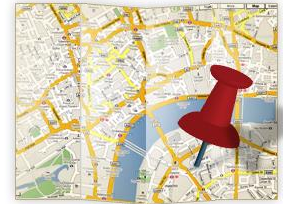
*Community Schools,
Thriving Students*



PART I

Overview of Rationale for Final Recommendations

SEE ASSOCIATED PDF APPENDICE WITH ADDITIONAL INFORMATION



LAKEVIEW ATTENDANCE AREA REDISTRICTING FINAL

FINAL RECOMMENDATION

Final Recommendation is a modification of Preliminary Option 1.

Based on further analysis of community input, live-go data, facility capacity, and residence of K-5 students:

1. Community input sought to limit expansion of **Lincoln Elementary** attendance area to allow for possible K-8 conversion and reduce impact on attendance area demand at kindergarten.
2. Community input sought to expand **Lincoln Elementary** attendance area based on performance and preference.
3. Evaluation of capacity, live-go data, and K-5 residence demonstrated that a balance of the two types of input could be achieved through an alternate division of the proposed **Lincoln Elementary** and **Piedmont Elementary** attendance areas.

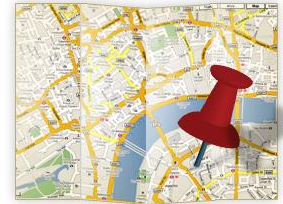
Thus, the final recommendation adjusts the **Lincoln Elementary** attendance area and **Piedmont Elementary** Attendance area accordingly.

PLEASE NOTE: Additional community input was received regarding the proposed expansion of the Crocker Highlands attendance area into Rose Garden neighborhood. This input is discussed in the appendix.

RESULTS

Adjustments of the following attendance areas:

- ***Cleveland Elementary***
- ***Crocker Elementary***
- ***Lincoln Elementary***
- ***Piedmont Elementary***



LAZEAR ATTENDANCE AREA REDISTRICTING FINAL

FINAL RECOMMENDATION

Final Recommendation is a modification of Preliminary Option 1.

Based on further analysis of the Live-Go data for the Lazear Attendance Area, it was determined that:

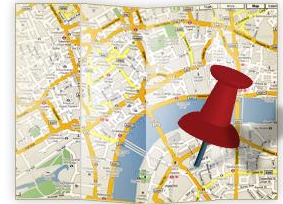
1. Students living in the Lazear attendance area that attend **Garfield Elementary** are clustered in a specific area.
2. Students living in the Lazear attendance area that attend **ASCEND School** are clustered in a specific area.

Thus, the final recommendation adjusts the **Garfield Elementary** attendance area and **Jefferson Elementary** (*Includes: ASCEND, Global Family, and Learning Without Limits*) accordingly.

RESULTS

Adjustments of the following attendance areas:

- **Garfield Elementary**
- **Cesar Chavez** (*International Community School, Think College Now*)
- **Jefferson Elementary** (*ASCEND, Global Family, Learning Without Limits*)



MARSHALL ATTENDANCE AREA REDISTRICTING FINAL

FINAL RECOMMENDATION

Final Recommendation is a modification of Preliminary Option 3.

Based on further analysis of the current attendance areas of Howard and Grass Valley, as well as the results of the assignment process for the current Marshall Elementary students it was determined that:

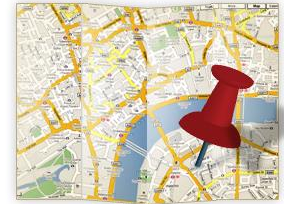
1. The current attendance area for Howard Elementary expands east beyond 98th Avenue by 1 block to 99th Avenue.
2. 98th Avenue is a large and busy thoroughfare and a more logical street to place the attendance boundary.
3. The results of the priority placement process for K-4 students currently attending Marshall Elementary resulted in 66% (75 of 112) students assigned to Grass Valley Elementary. **Note, not all students attending Marshall Elementary live in the current Marshall Elementary attendance area.*

Thus, the final recommendation adjusts the **Grass Valley Elementary** attendance area and **Howard Elementary** attendance areas accordingly.

RESULTS

Adjustments of the following attendance areas:

- ***Grass Valley Elementary***
- ***Howard Elementary***



MAXWELL PARK ATTENDANCE AREA REDISTRICTING FINAL

FINAL RECOMMENDATION

Final Recommendation is Preliminary Option 2.

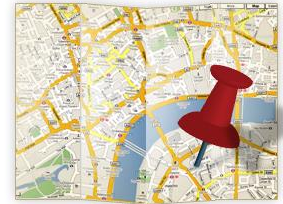
1. Option 1 included a meandering boarder for the Jefferson attendance area. Community Input included recommending its inclusion, as it would provide increased priority for residents in the school Options process as the **Global Family Elementary** on the Jefferson Elementary Campus is a Program Improvement school. However, **Jefferson Elementary** is expanding its boundary within the proposed Lazaar attendance Boundary Redistricting Final Recommendation. In addition, the status of Program Improvement is fluid and is likely to change as a result of school improvement, restructuring, or legislative policy changes. *Staff is not recommending this as a basis for establishing school attendance boundaries.*
2. Option 1 and 3 does not include the expansion of **Burckhalter Elementary** into a residential area, however this is a high performing school (2011 API 842) projected to have a substantial increase in capacity and was approved by the Board of Education on October 26, 2011 to expand this quality program in an effort to serve more students.

Thus, the final recommendation proposes the existing Preliminary Option 2 as the Final Recommendation.

RESULTS

Adjustments of the following attendance areas:

- **Allendale Elementary**
- **Burckhalter Elementary**
- **Horace Mann Elementary**
- **Laurel Elementary**



SANTA FE ATTENDANCE AREA REDISTRICTING FINAL

FINAL RECOMMENDATION

Final Recommendation is a modification of Preliminary Option 3.

Based on further analysis of the current attendance areas of Peralta/Sankofa it was determined that:

1. Options 1 and 2 maintained a shared Peralta/Sankofa attendance area that extended to the Oakland city border at 66th street, however Option 3 provides a condensed shared boundary to accommodate the large catchment area that is proposed to be exclusively Sankofa Academy.
2. Option 3 along with all proposed changes includes the expansion of Peralta Elementary Border to include an area projected to have 33 K-5 OUSD students, located North of the 24 Freeway. Peralta Elementary is projected to expand its capacity by one additional classroom in 2012-13. This is expected to mitigate a portion of the expanded attendance area. It is nonetheless possible that Peralta will continue to have a waiting list of attendance area students.
3. An area of five parcels located on the corner of a block divided by the Berkeley City Border, Peralta/Sankofa attendance area, and Santa Fe Attendance Area near 62nd Street, were erroneously assigned in non-sequential order to either Santa Fe or Peralta/Sankofa, which is corrected in the final recommendation.

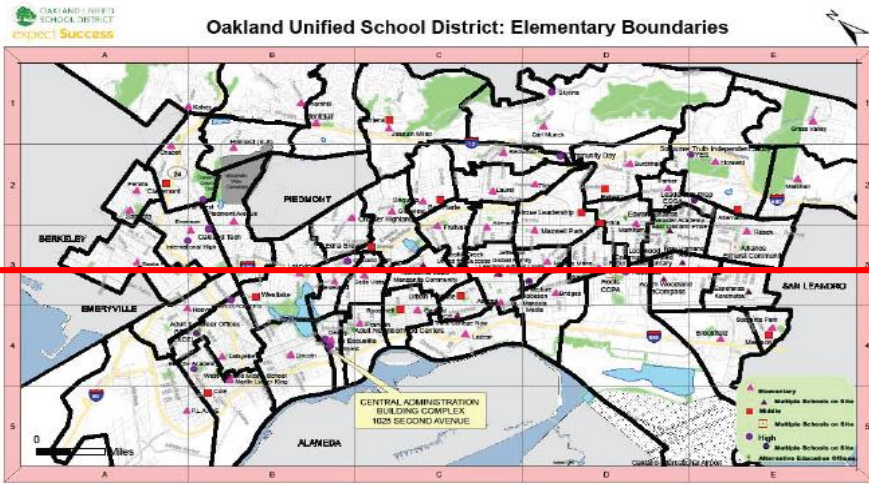
Thus, the final recommendation adjusts the **Peralta/Sankofa** attendance areas accordingly to include these five parcels.

RESULTS

Adjustments of the following attendance areas:

- ***Emerson Elementary***
- ***Peralta Elementary***
- ***Sankofa Academy***

Elementary school boundaries are drawn as illustrated in the following map. Elementary school boundaries will be used in accordance with enrollment priorities established in Board Policy 5116 and Board Policy 5116.1. In the instance of enrollment in a K-8 school, the elementary school boundaries below will be used. In the case of overcrowding for a K-8 school, the middle school boundaries will be used for the purposes of re-directing students.



Oakland Unified School District: Elementary Boundaries (Revised January 11, 2012)



Oakland Unified School District Elementary Attendance Areas

