

**1**

Preliminary  
Analysis

**2**

Community  
B.O.E.

**3**

Public  
Hearings

**4**

Decision  
Making

**5**

Operational

# Oakland Unified School District School Portfolio Management: School Attendance Boundary Change Process v9.2

**SEE ASSOCIATED PDF APPENDICE WITH ADDITIONAL INFORMATION**



## **STEPS:**

**1. Develop Two to Three (2-3) Scenarios for Closing School Boundary Changes**

**2. Consider:**

1. *Enrollment Data*
2. *Geographic boundaries & logical street patterns*
3. *Safety and transportation*
4. *Density of school-age children*
5. *Capacity of facilities*
6. *Community Identity and Input*
7. *Racial and Ethnic Balance*
8. *Educational Programs*

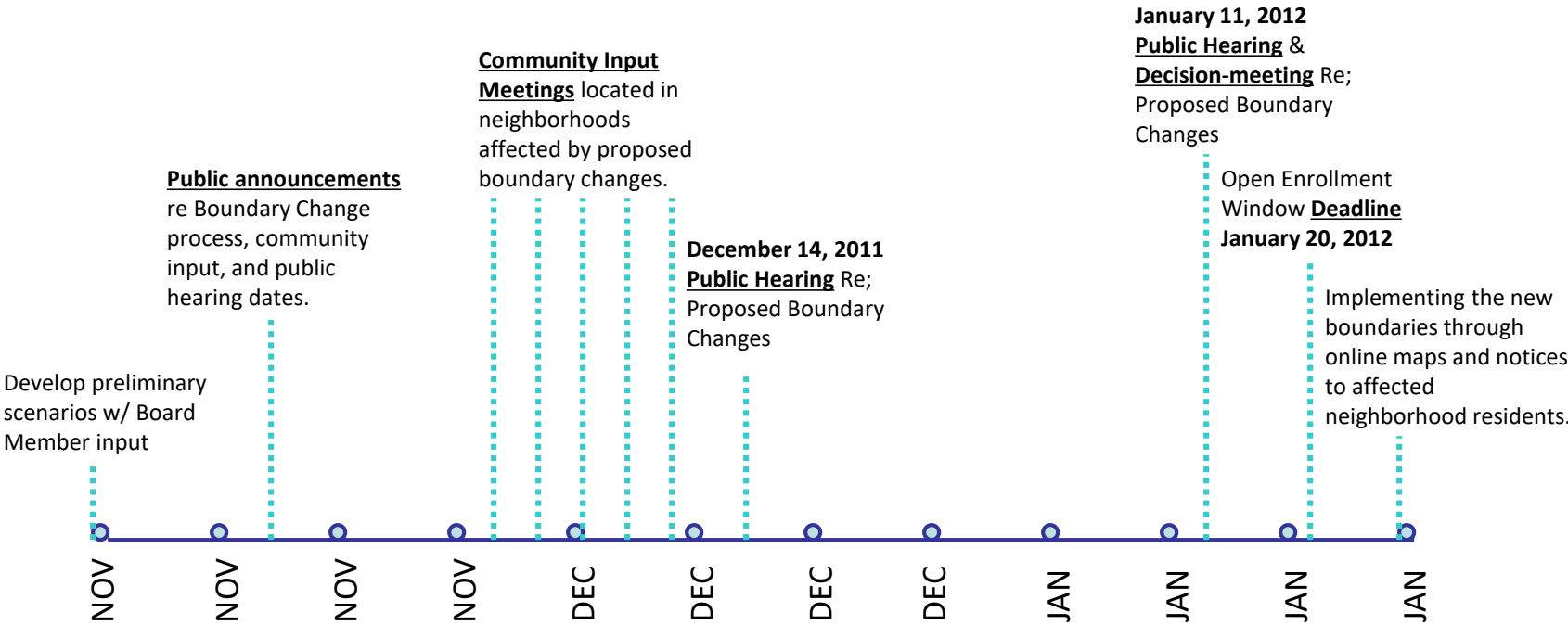
### **Central Staff Team:**

Technology Services Team

GIS Mapping Expert (external)

Student Assignment Director (Interim)

School Portfolio Management Coordinator





## Board Of Education PUBLIC HEARINGS

- o **December 14, 2011**
- o **January 11, 2012**

### COMMUNITY FEEDBACK PHASE II

- Present Preliminary Scenarios**
- Present Board of Education and Community Feedback To Date**
- Present any Modifications to Preliminary Scenarios**
- Take Public Comment**
- Board Discussion**



## Board Of Education

- **January 11, 2012: Decision Meeting**
  - Following Public Comment**
  - Final Modifications by BOE as appropriate**
  - New Boundaries approved w/ associated addresses for all approved changes**

**1**

Preliminary  
Analysis

**2**

Community  
B.O.E.

**3**

Public  
Hearings

**4**

Decision  
Making

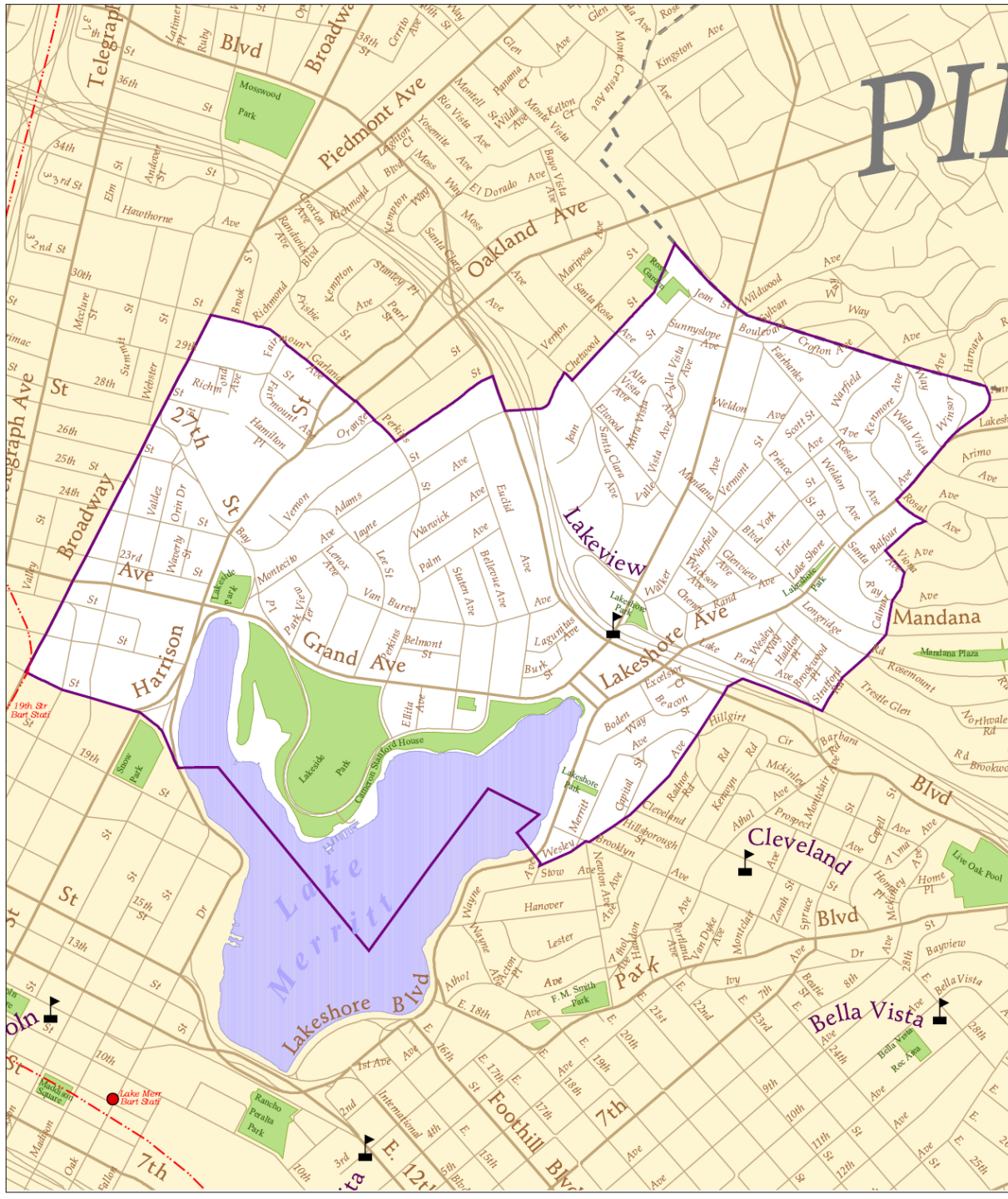
**5**

Operational

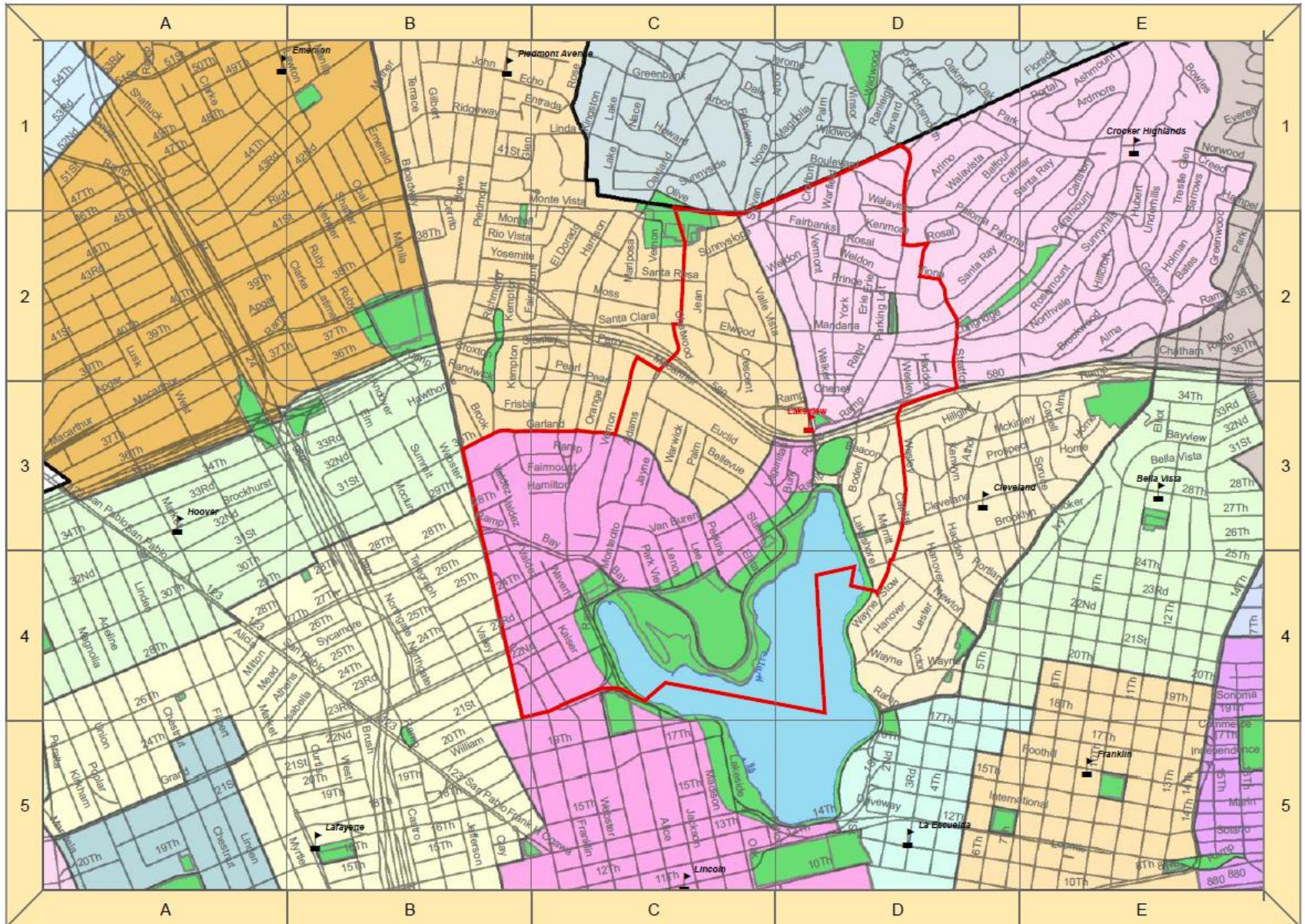
# **SCENARIOS**

---

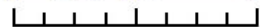
## **LAKEVIEW**



# Lakeview Attendance Area: Option 1

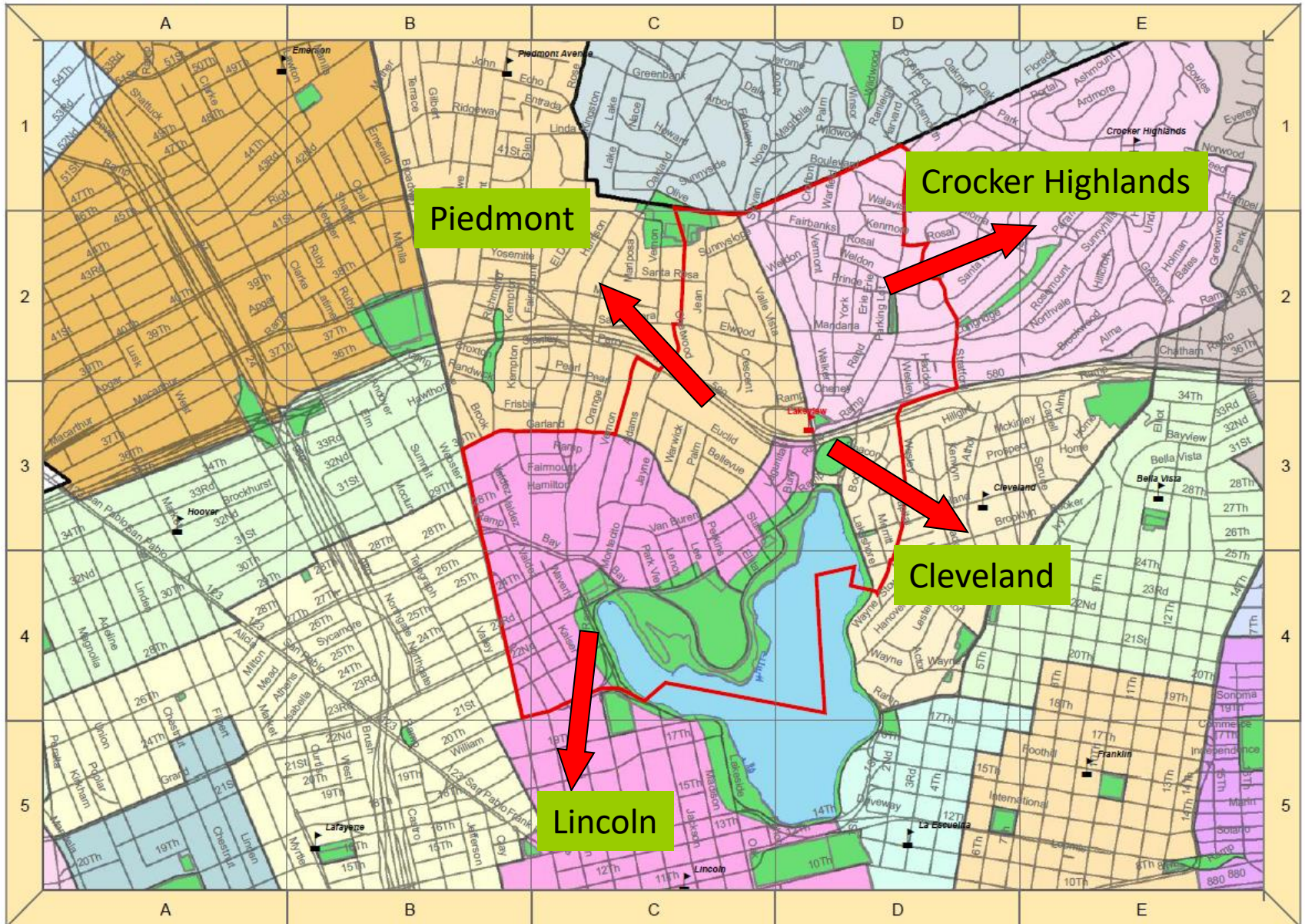


0 0.125 0.25 0.5 Miles


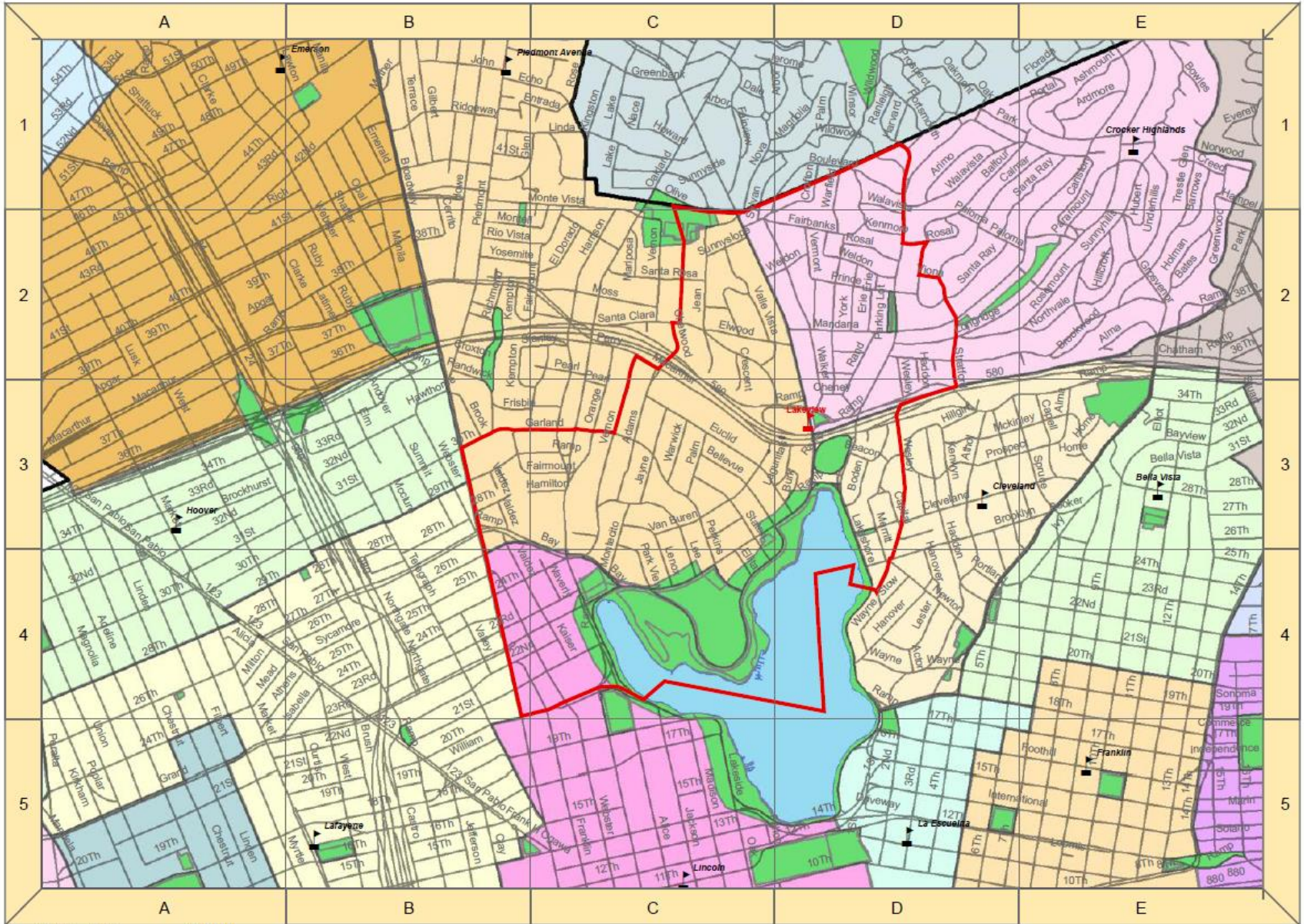




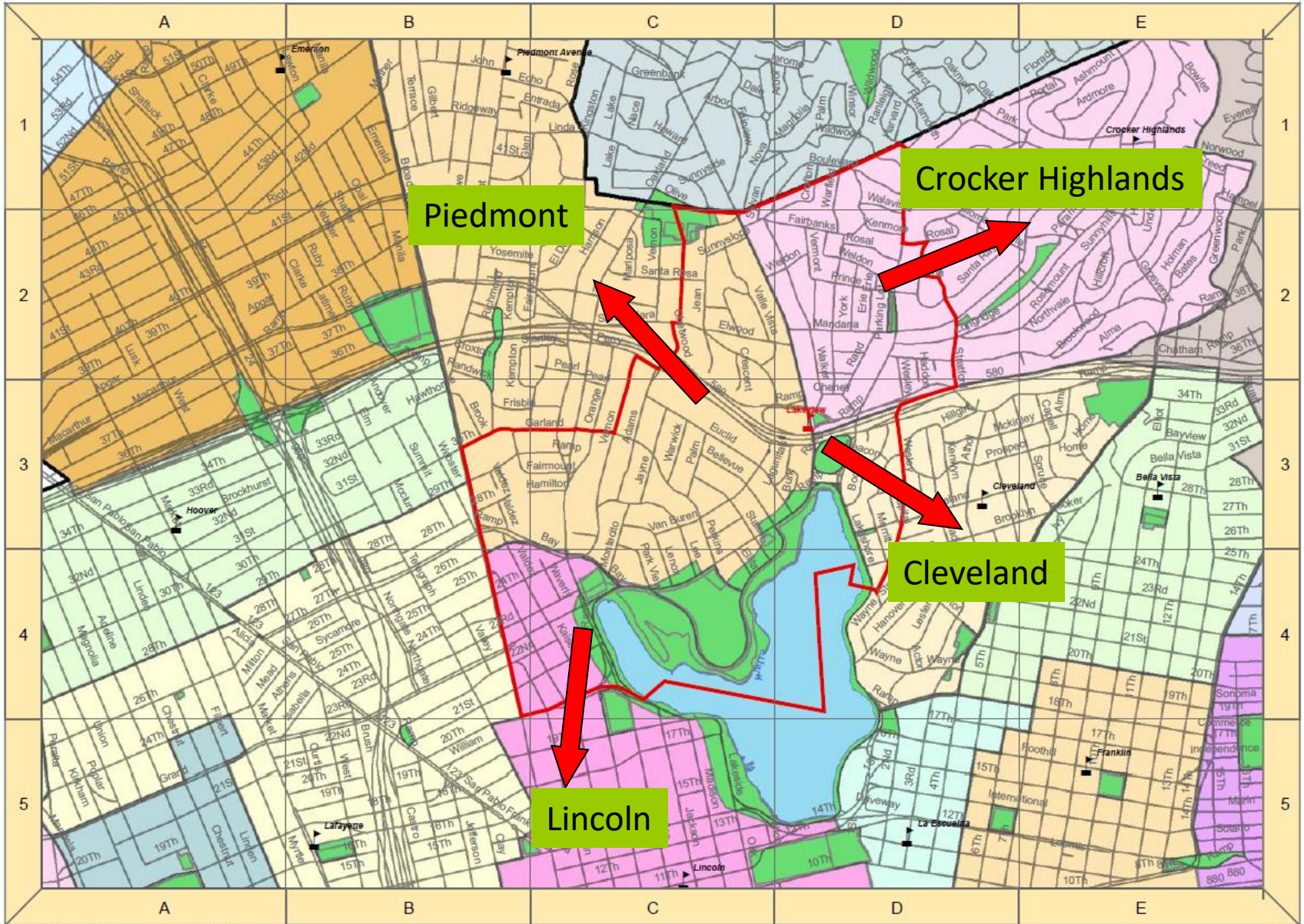
# Lakeview Attendance Area: Option 1



# Lakeview Attendance Area: Option 2



# Lakeview Attendance Area: Option 2



**1**

Preliminary  
Analysis

**2**

Community  
B.O.E.

**3**

Public  
Hearings

**4**

Decision  
Making

**5**

Operational

# **SCENARIOS**

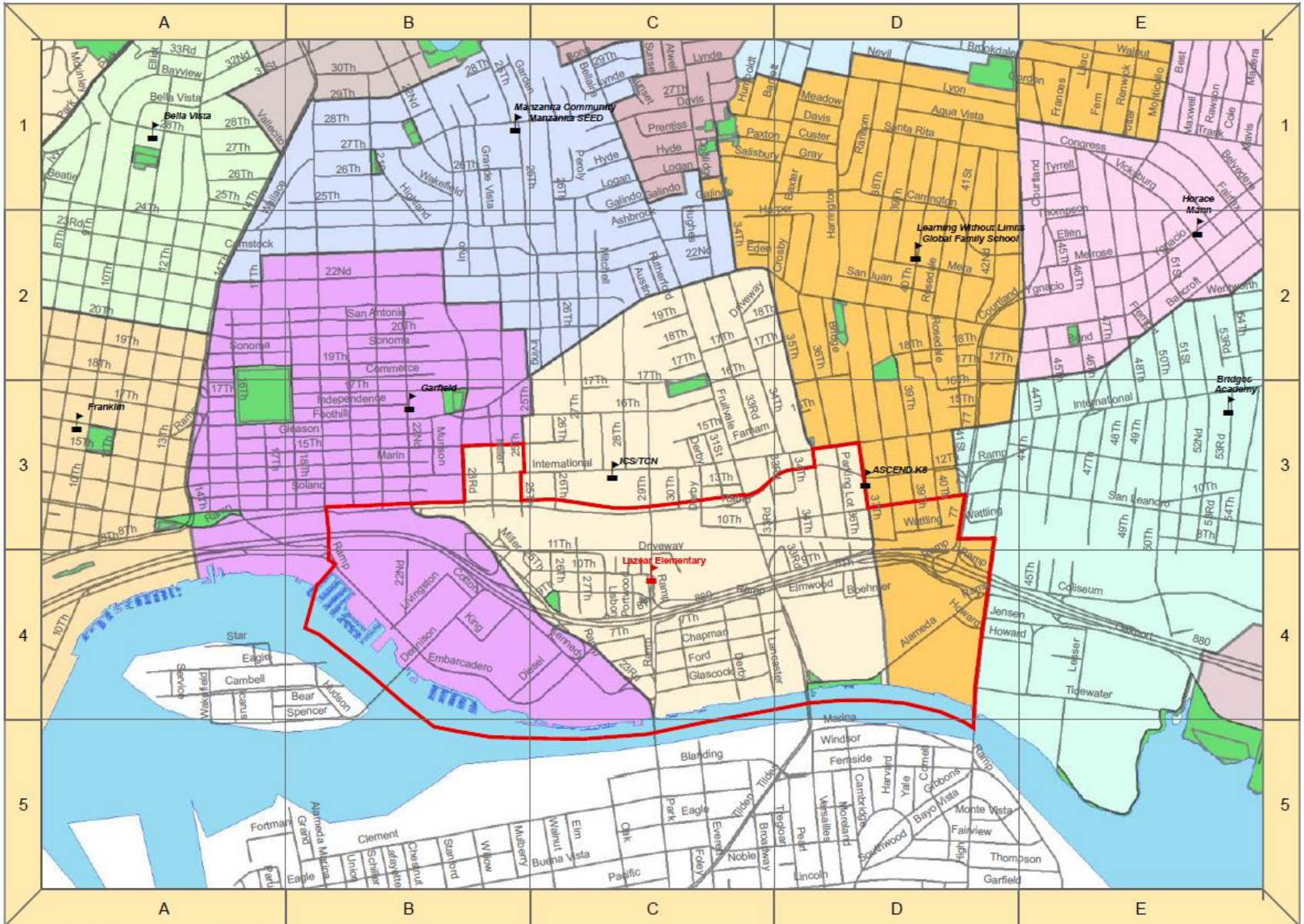
---

**LAZEAR**





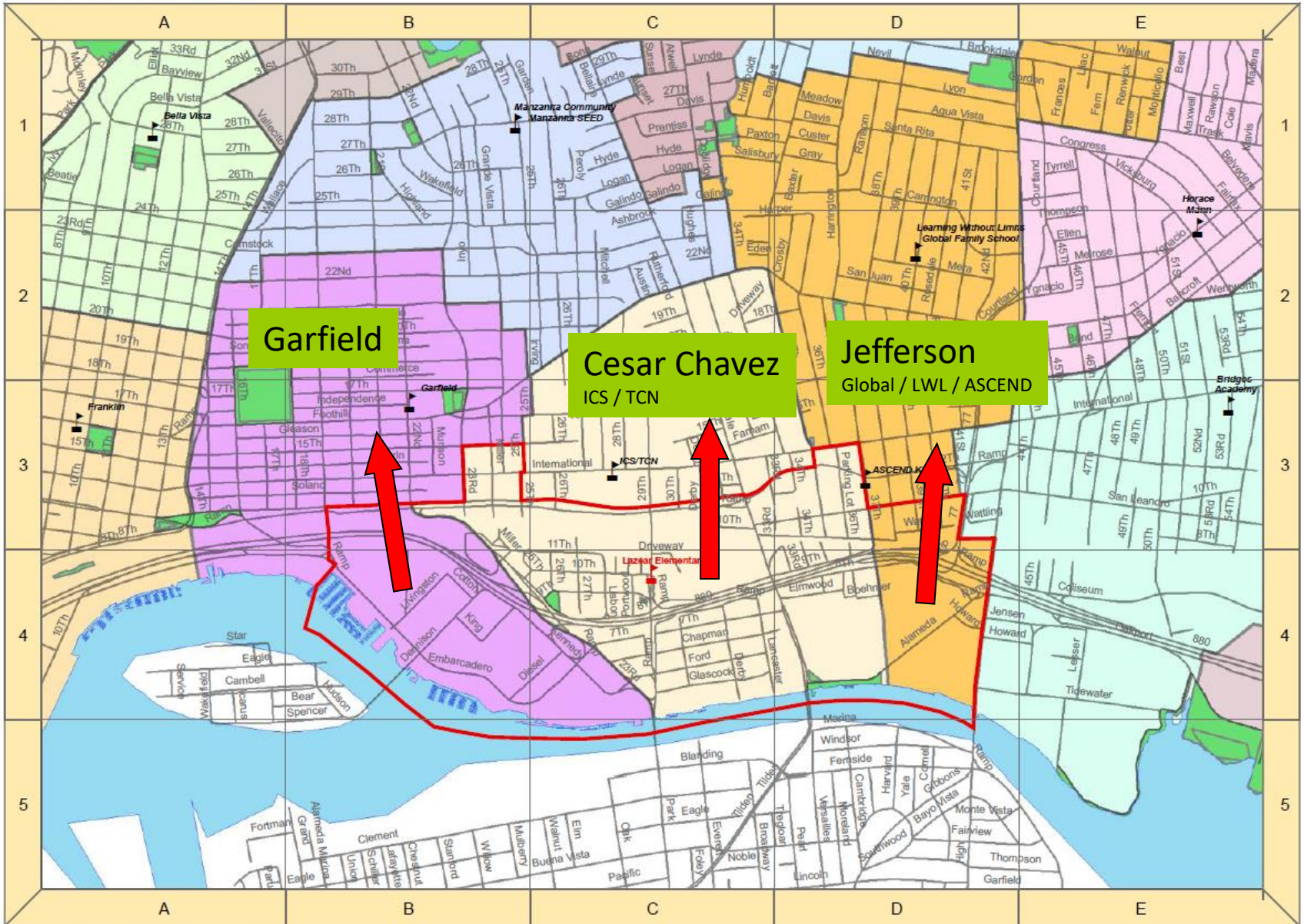
# Lazear Attendance Area: Option 1




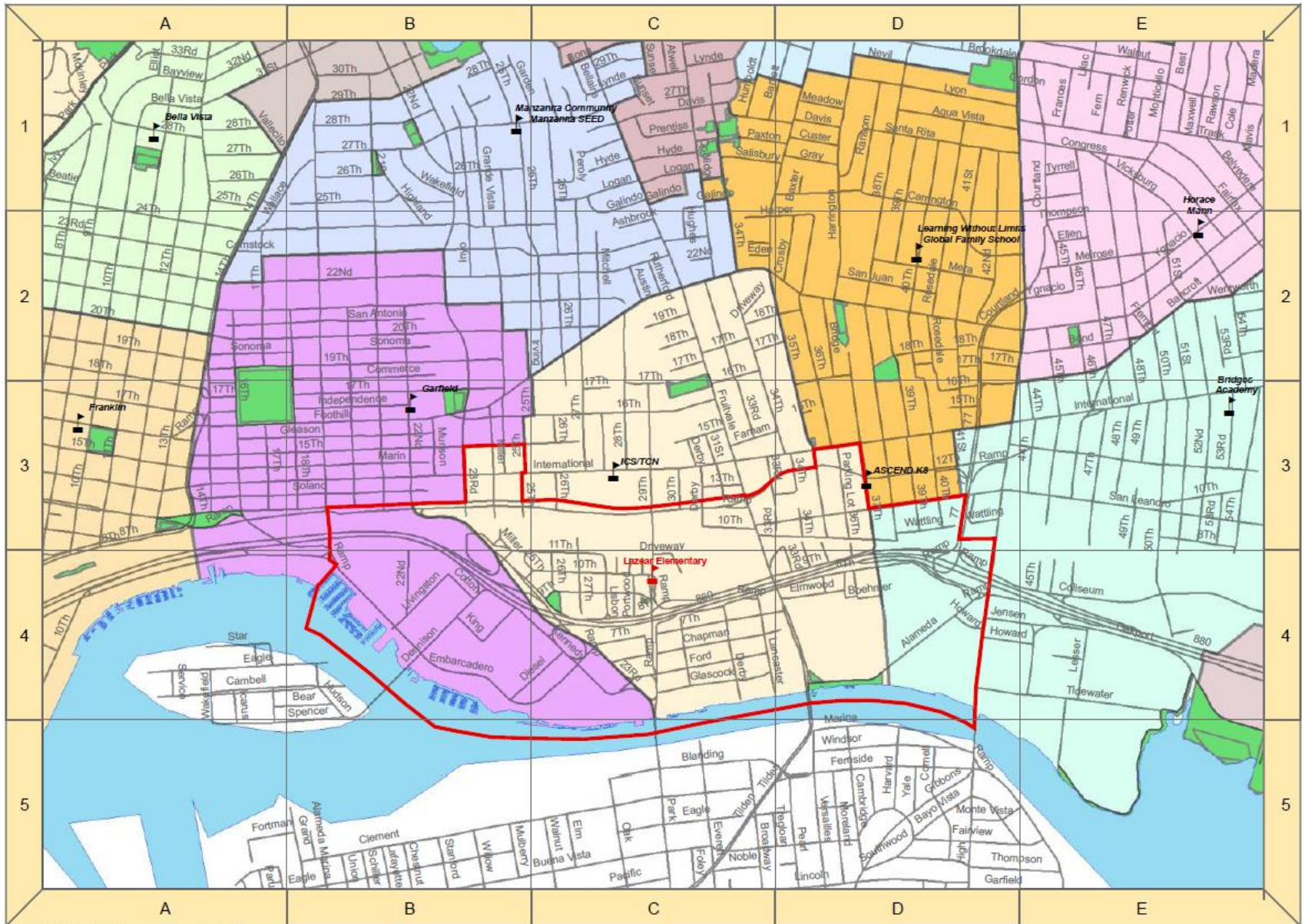
0 0.125 0.25 0.5 Miles



# Lazear Attendance Area: Option 1


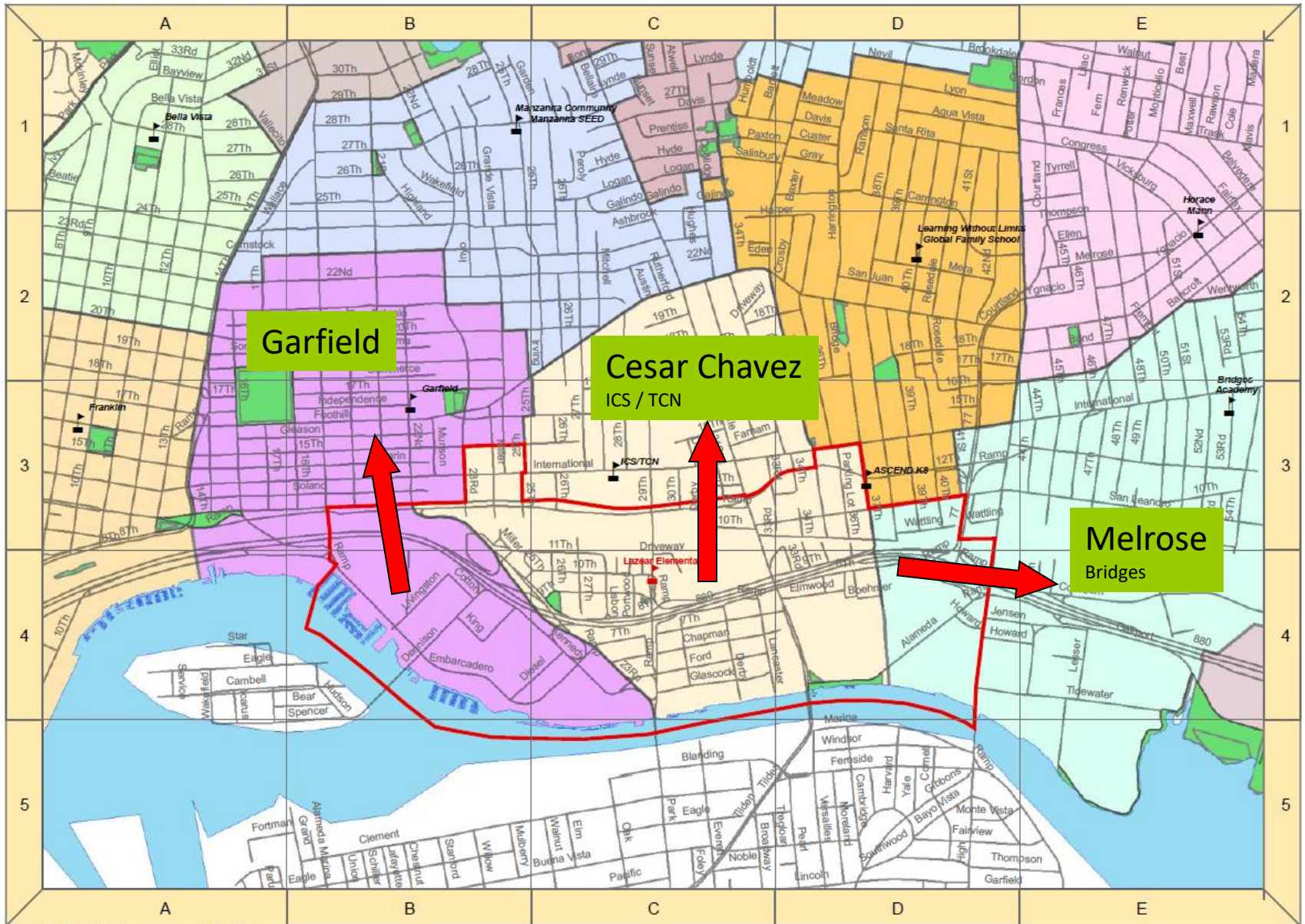


# Lazear Attendance Area: Option 2





# Lazear Attendance Area: Option 2



**1**

Preliminary  
Analysis

**2**

Community  
B.O.E.

**3**

Public  
Hearings

**4**

Decision  
Making

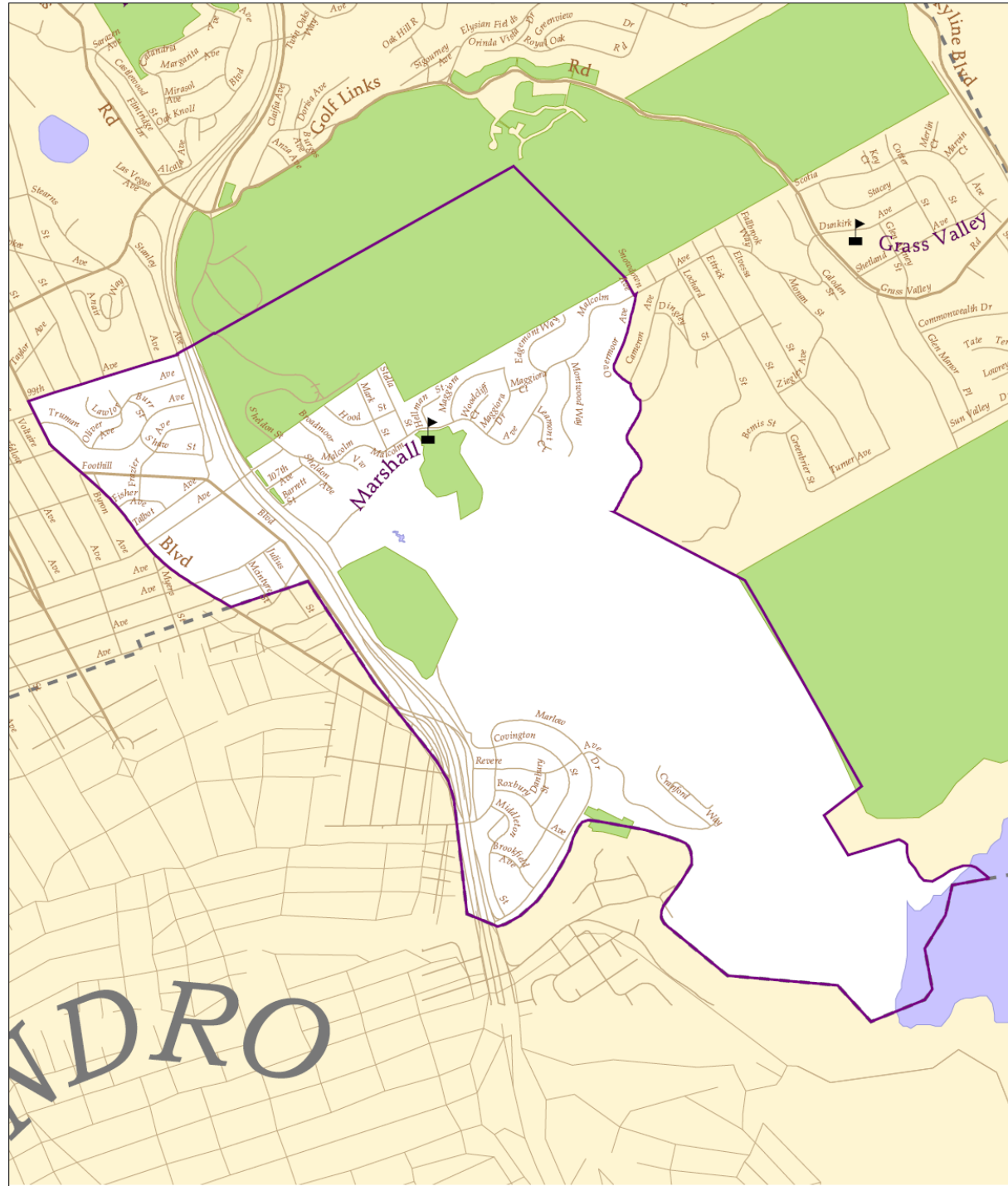
**5**

Operational

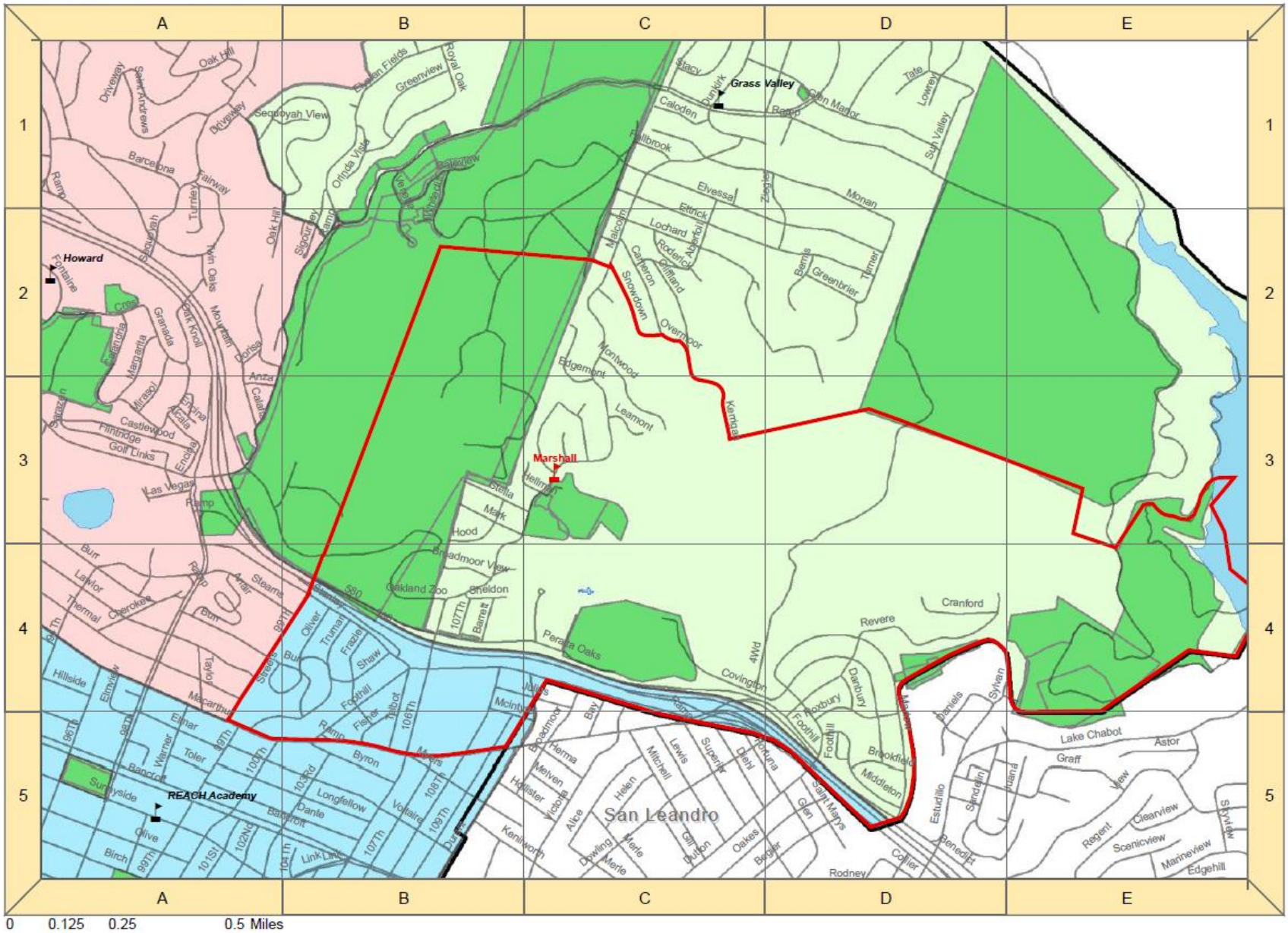
# **SCENARIOS**

---

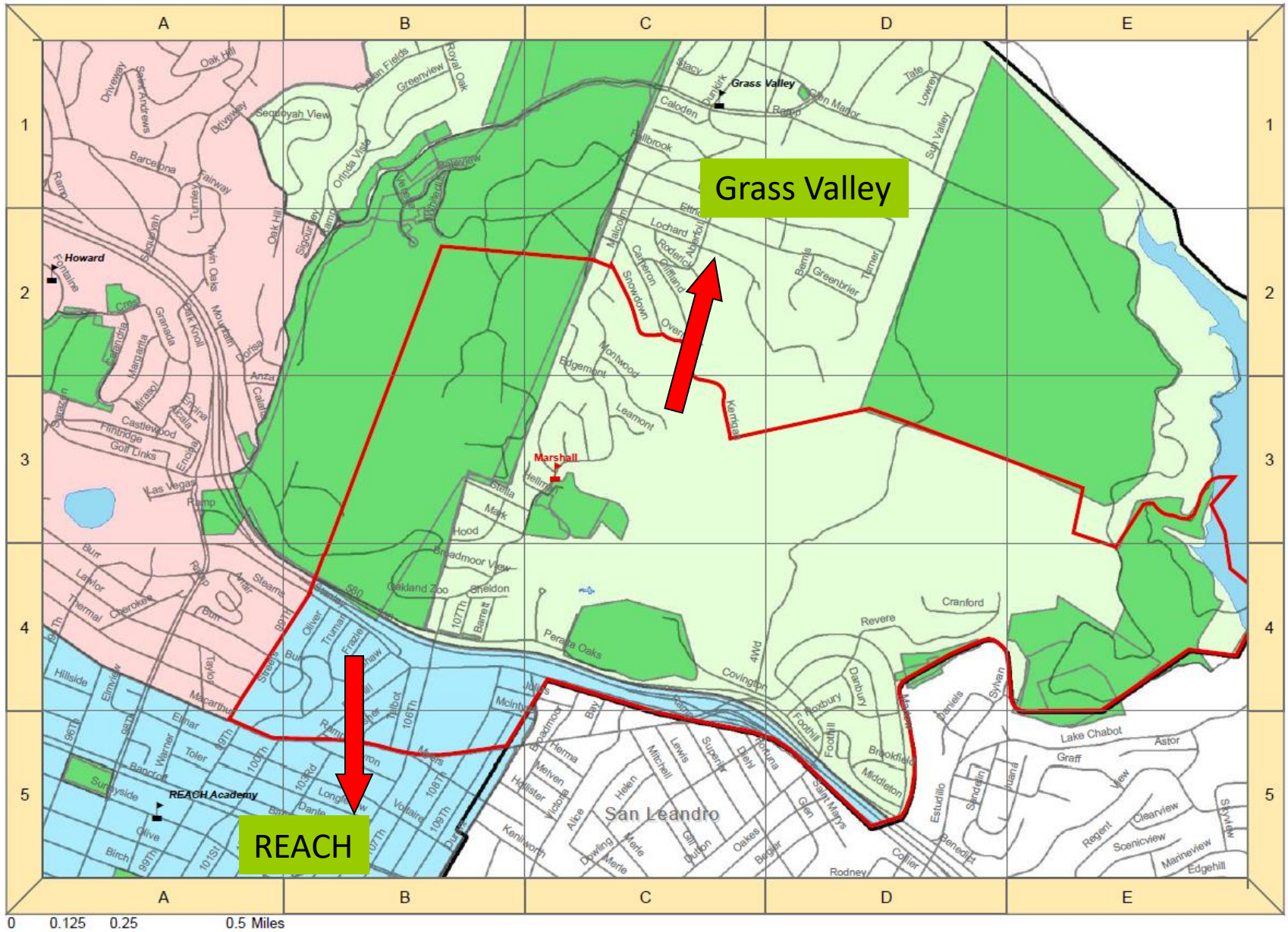
## **MARSHALL**



# Marshall Attendance Area: Option 1

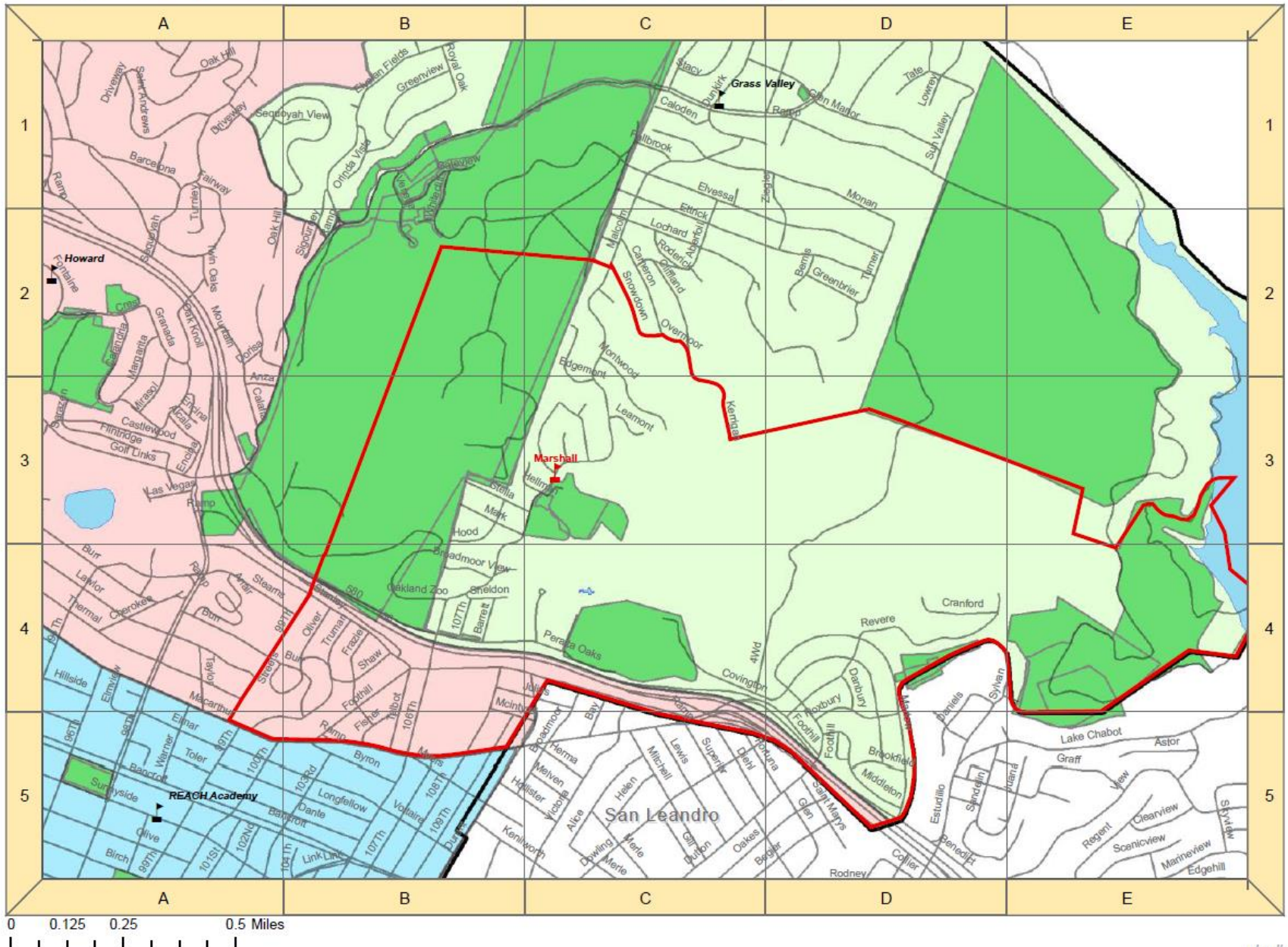


# Marshall Attendance Area: Option 1



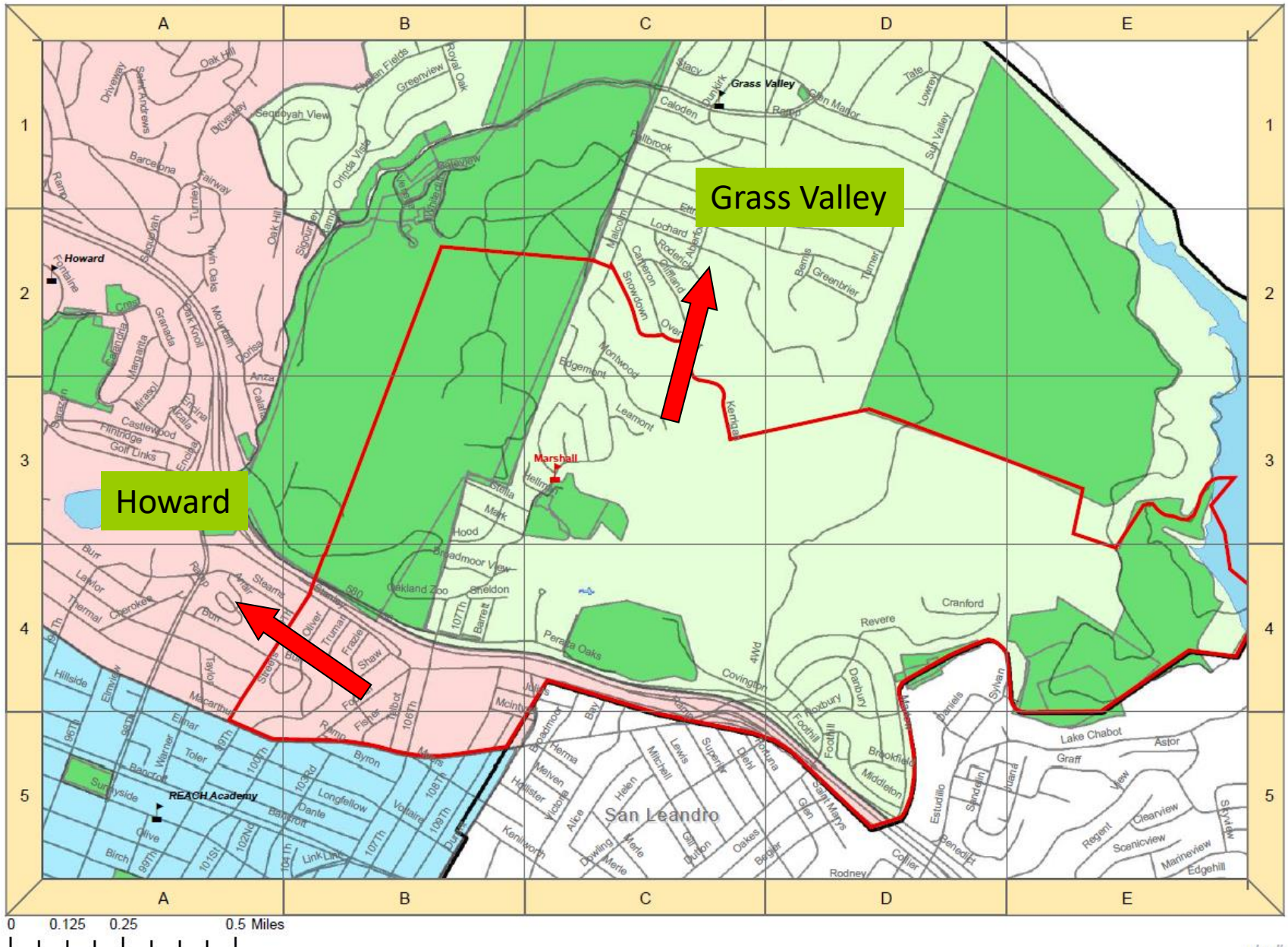


# Marshall Attendance Area: Option 2



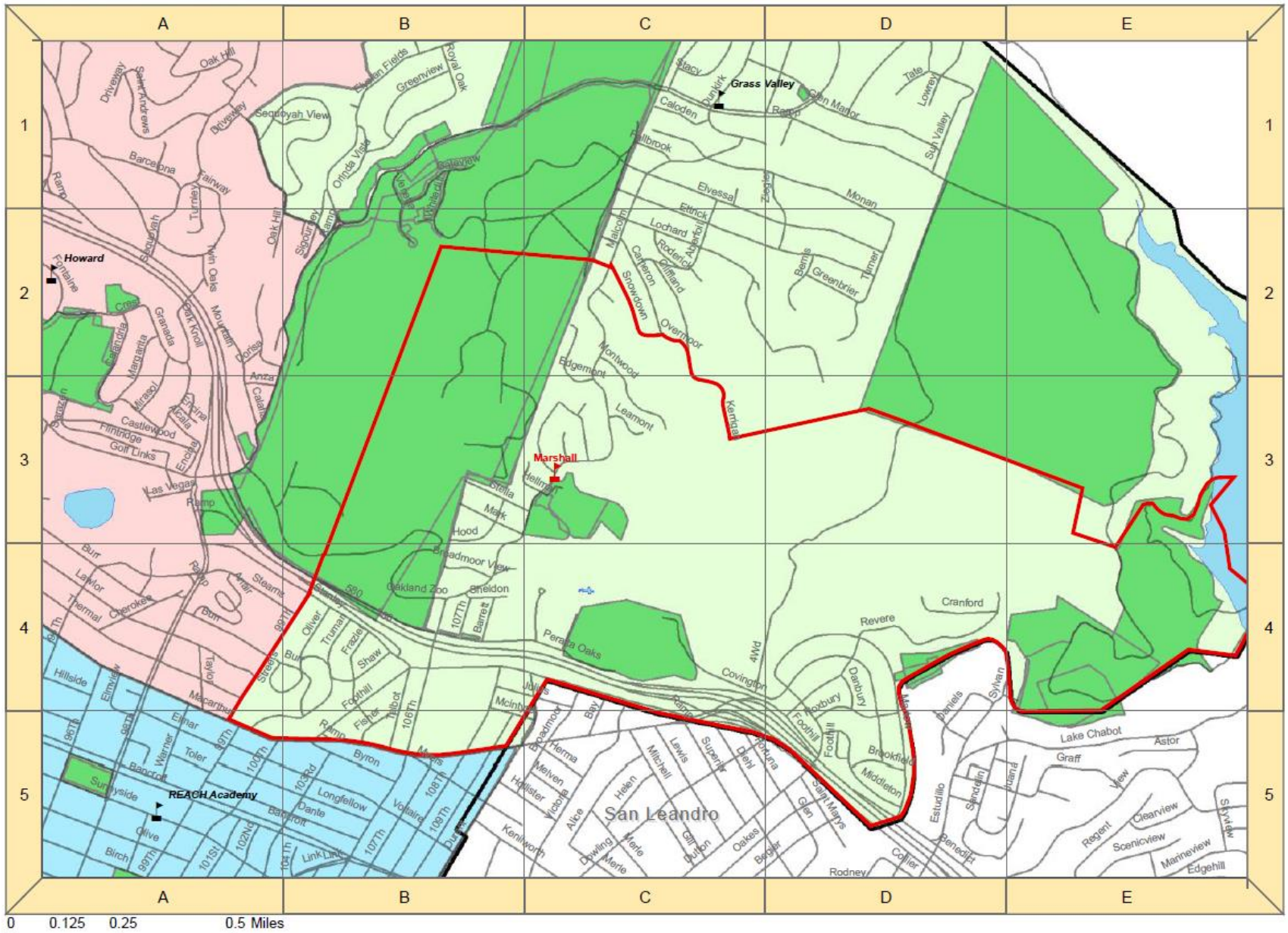


# Marshall Attendance Area: Option 2





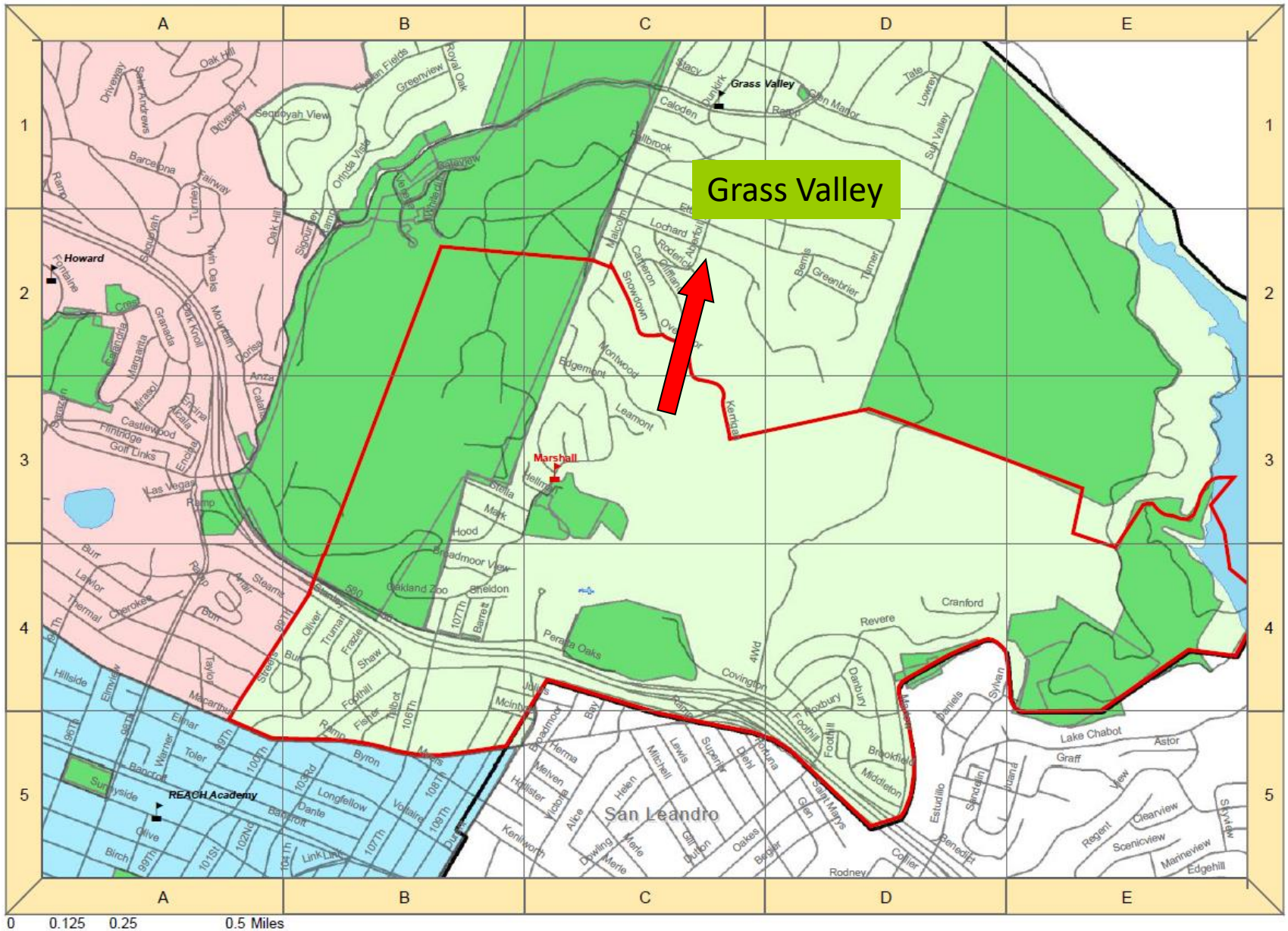
# Marshall Attendance Area: Option 3







# Marshall Attendance Area: Option 3



**1**

Preliminary  
Analysis

**2**

Community  
B.O.E.

**3**

Public  
Hearings

**4**

Decision  
Making

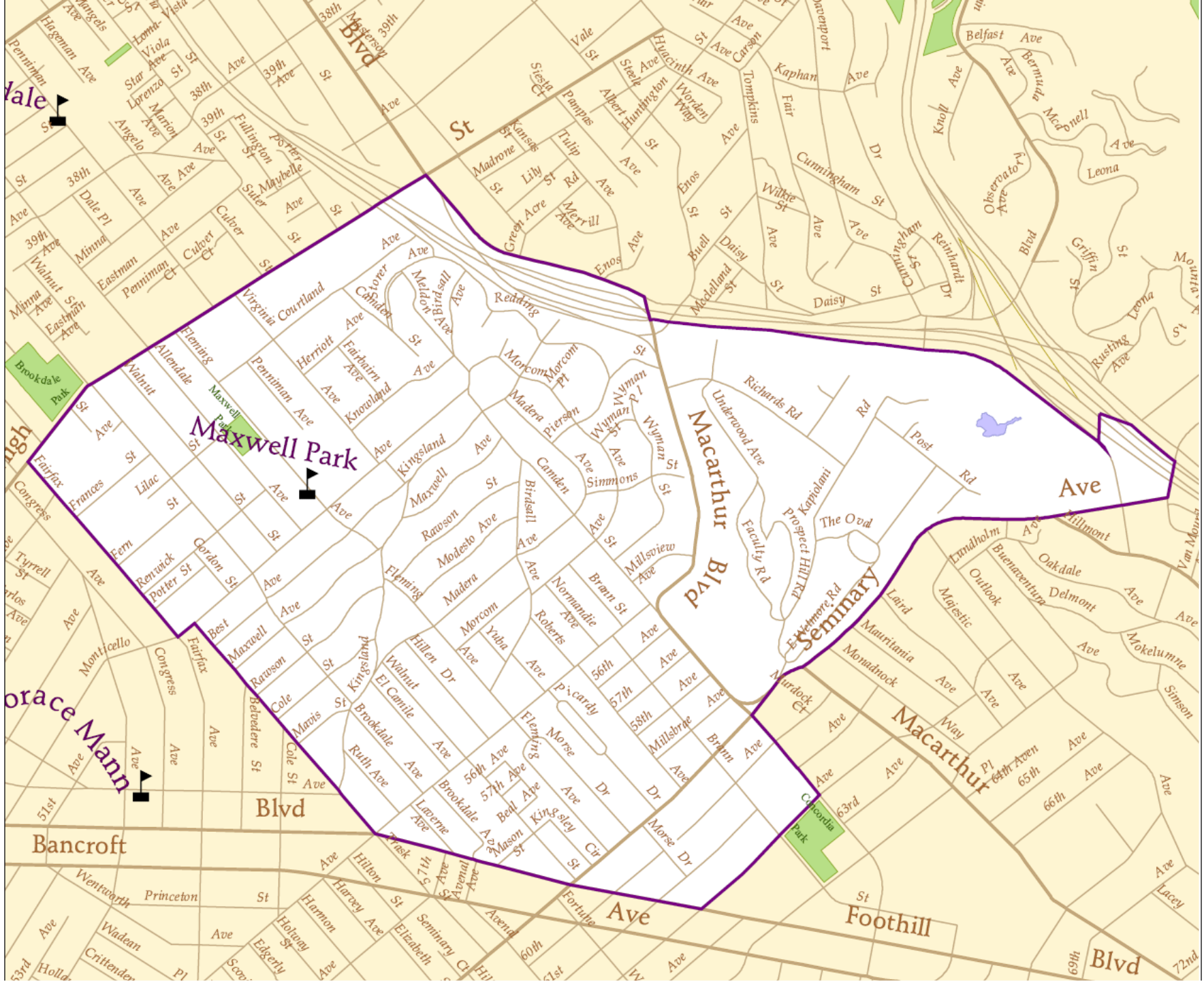
**5**

Operational

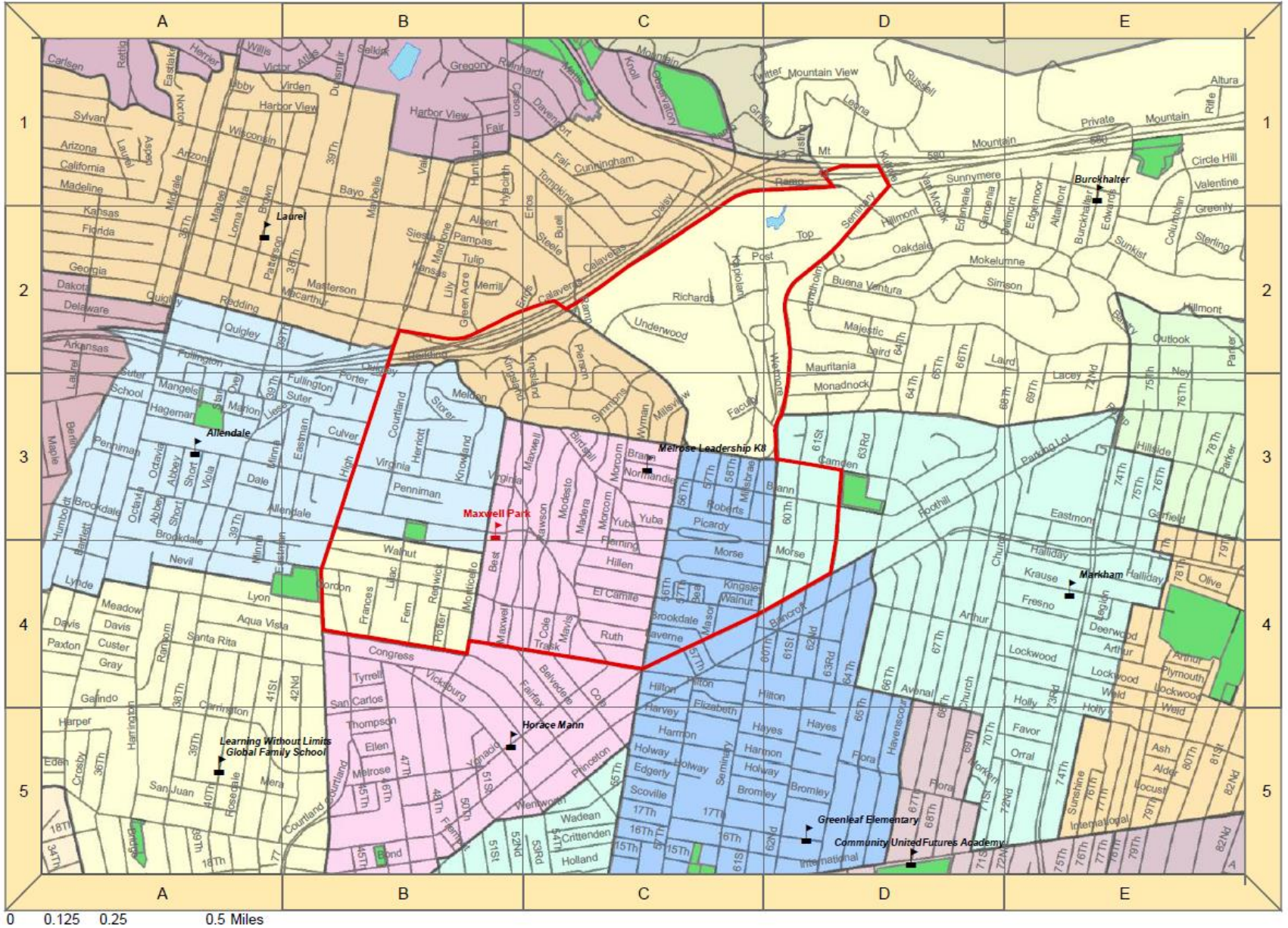
# **SCENARIOS**

---

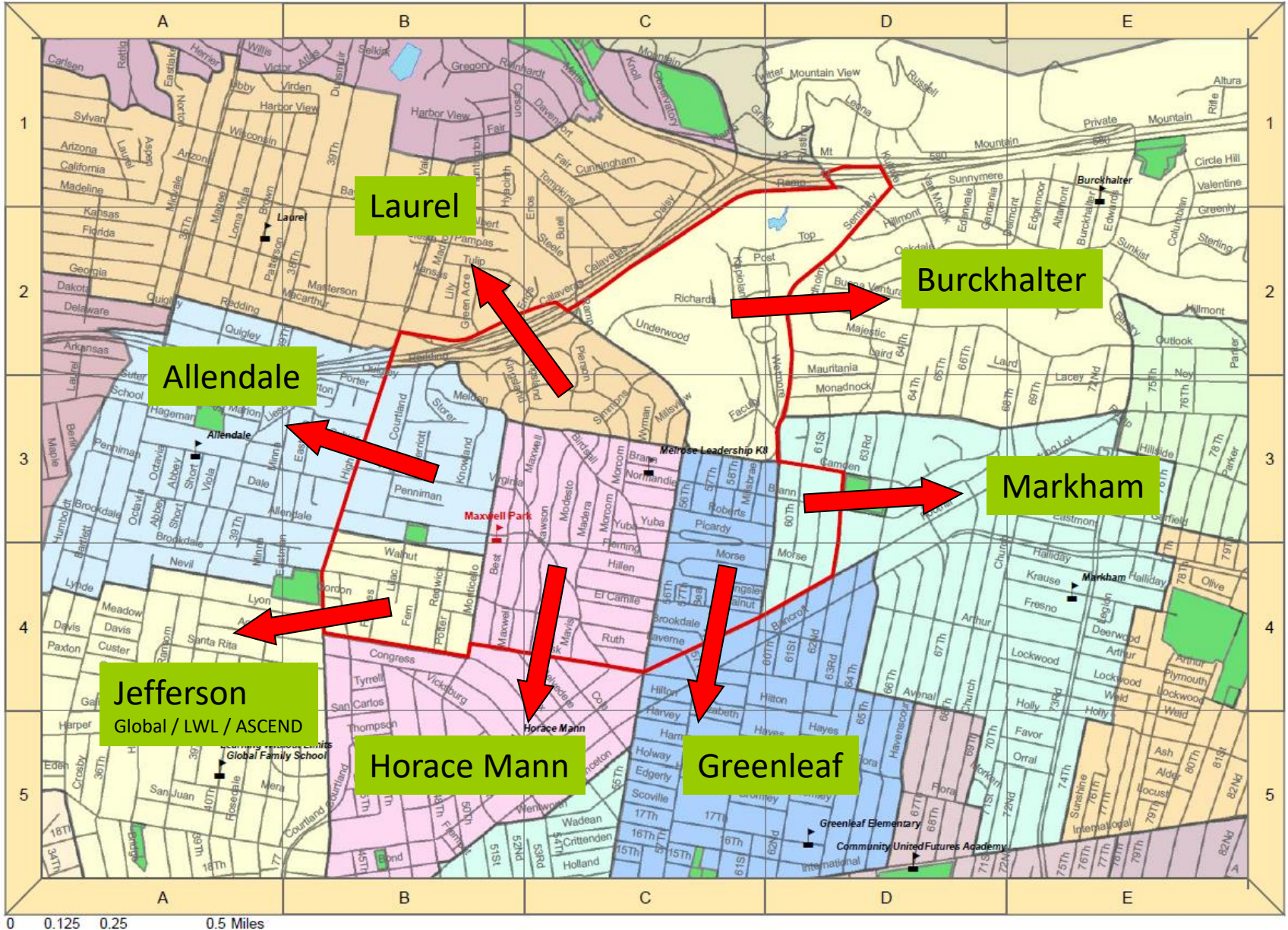
## **MAXWELL PARK**



# Maxwell Park Attendance Area: Option 1

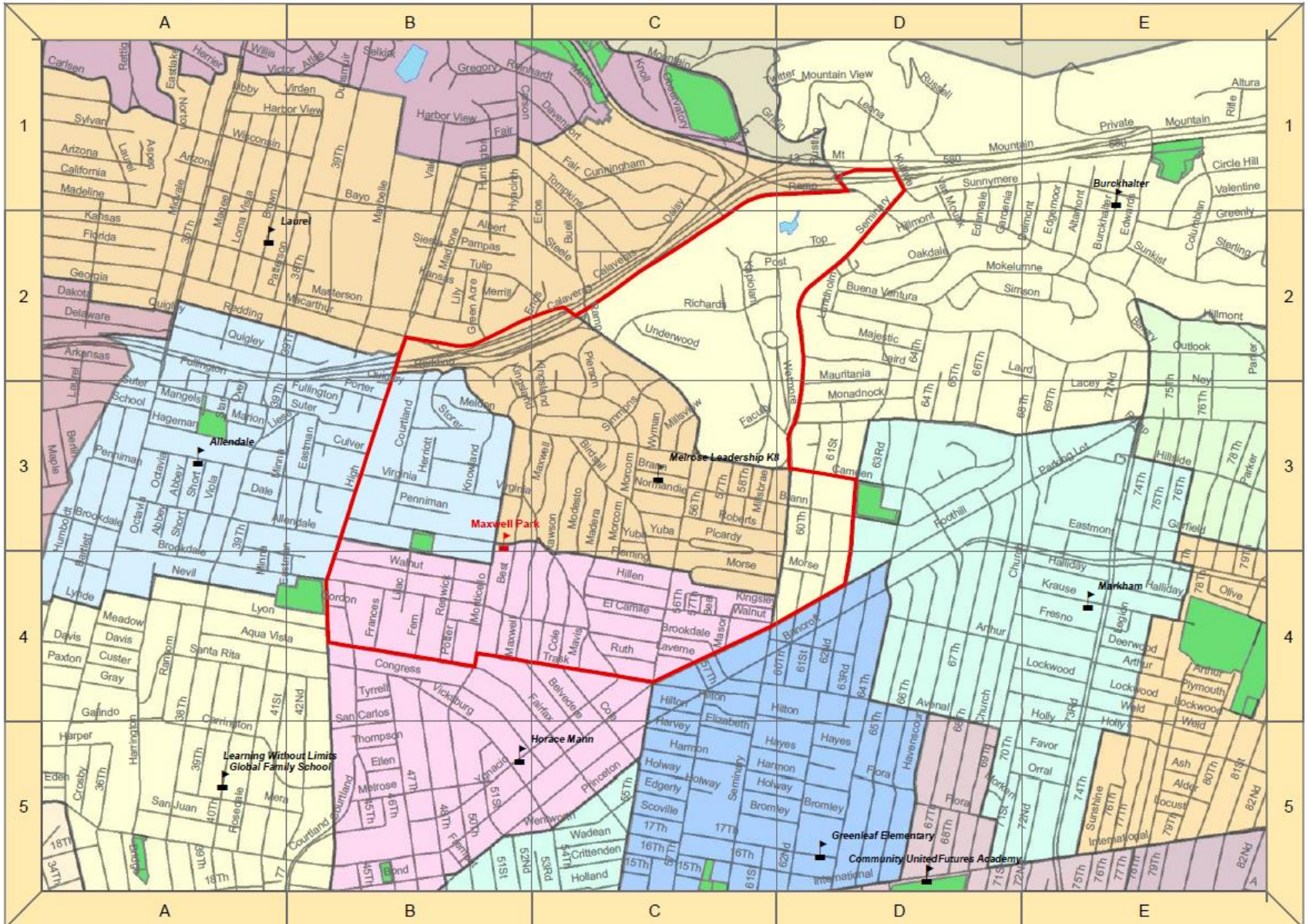


# Maxwell Park Attendance Area: Option 1

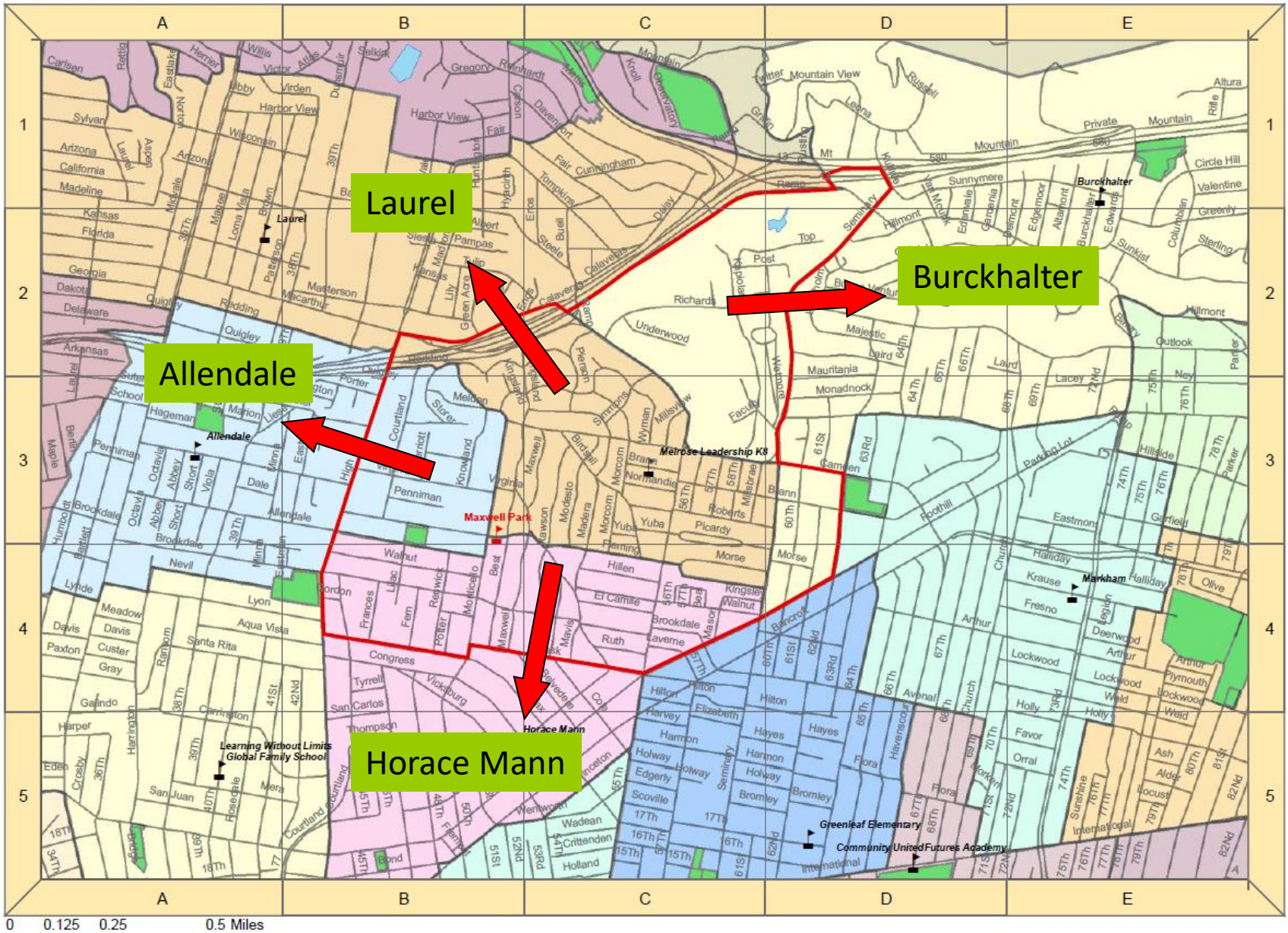




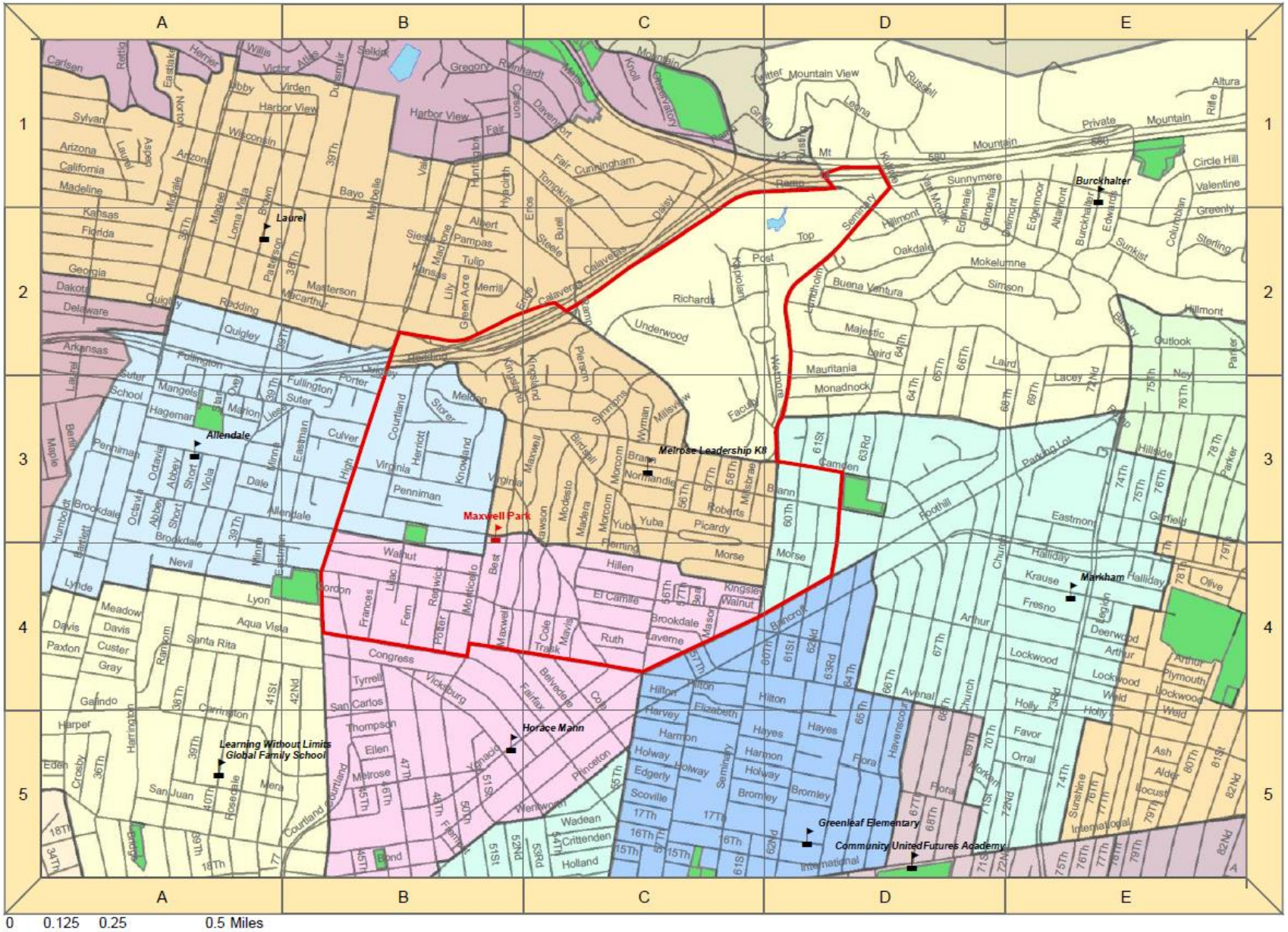
# Maxwell Park Attendance Area: Option 2



# Maxwell Park Attendance Area: Option 2

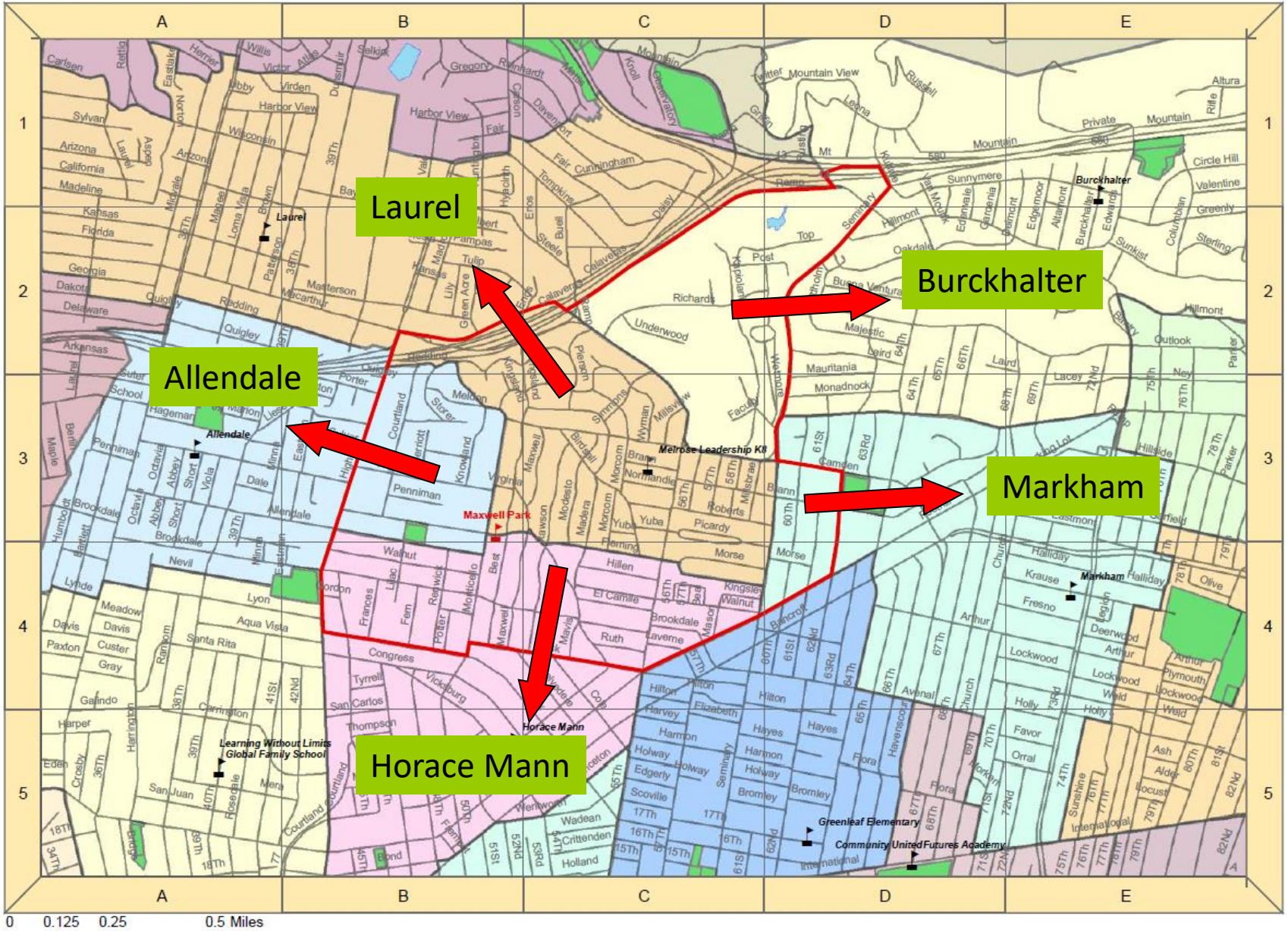


# Maxwell Park Attendance Area: Option 3





# Maxwell Park Attendance Area: Option 3



**1**

Preliminary  
Analysis

**2**

Community  
B.O.E.

**3**

Public  
Hearings

**4**

Decision  
Making

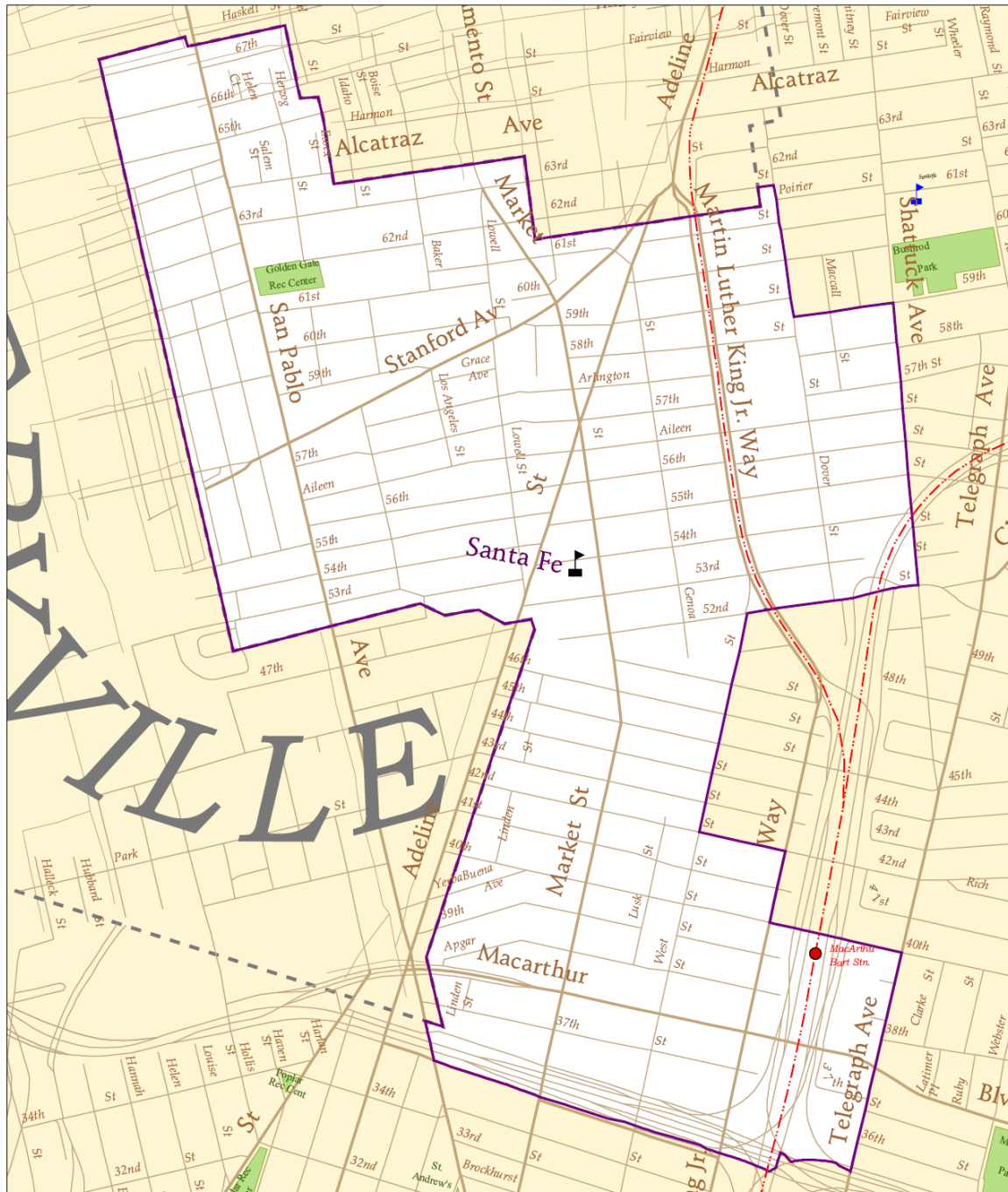
**5**

Operational

# **SCENARIOS**

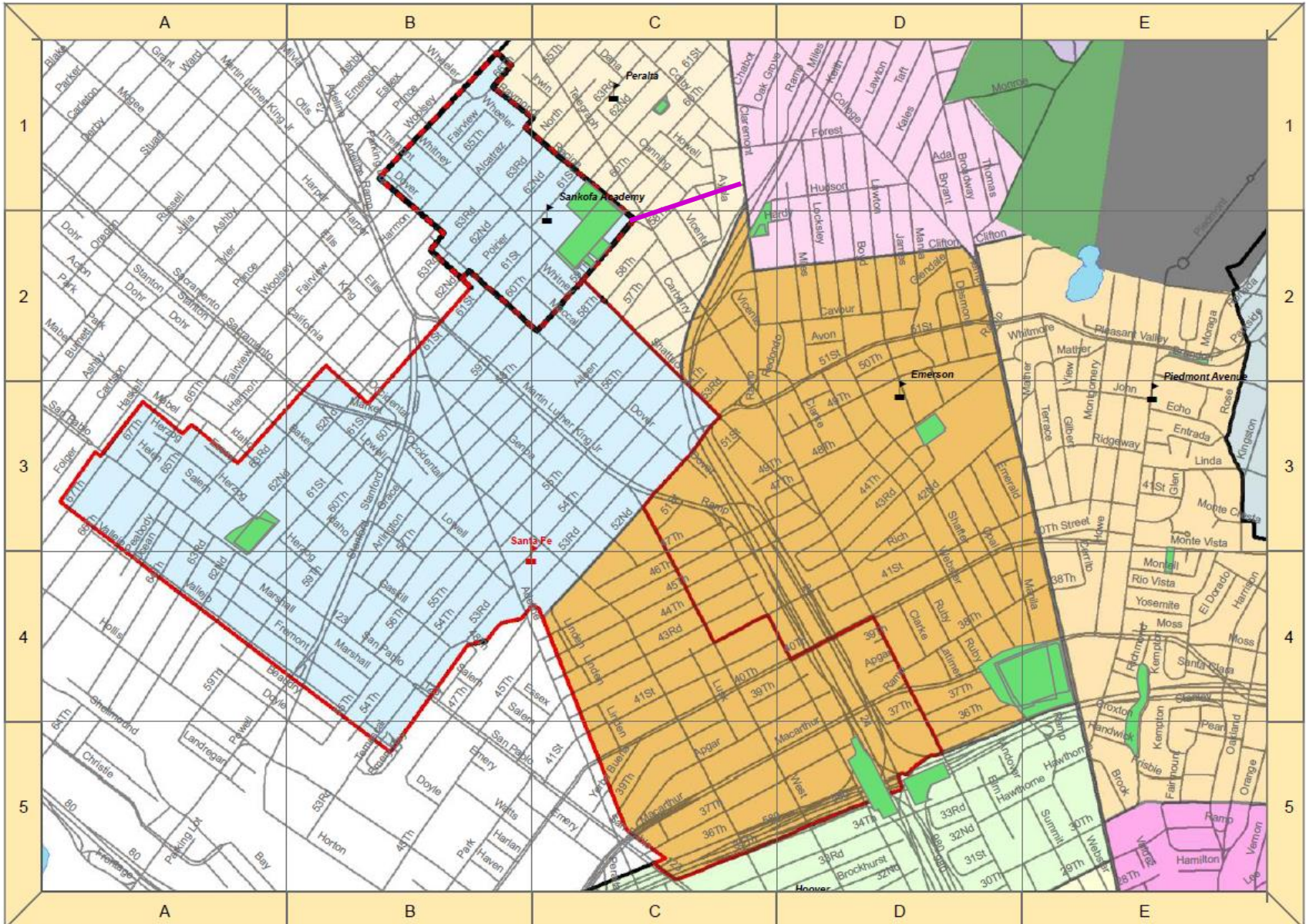
---


**SANTA FE**



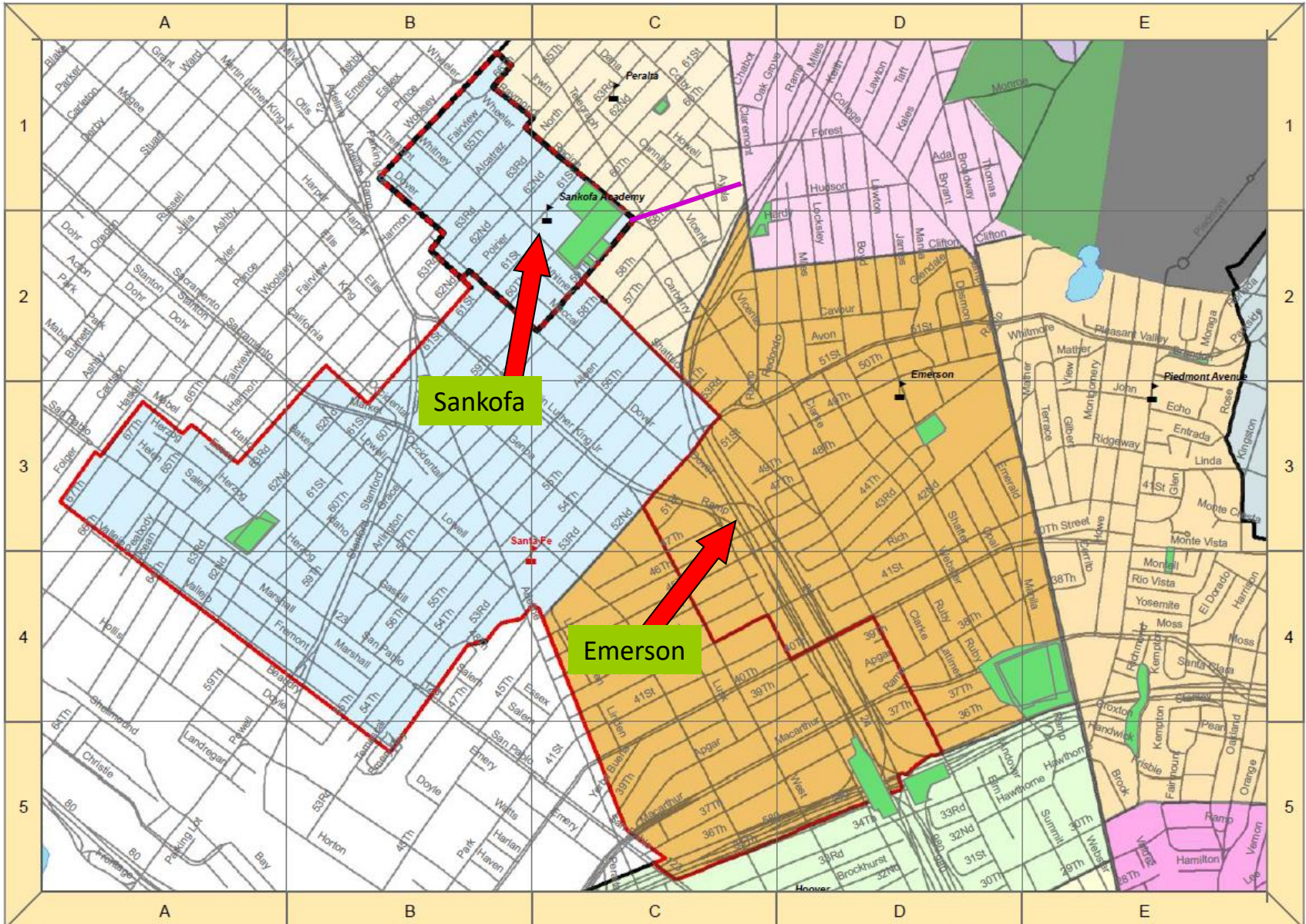
SANTA FE Elementary School Boundaries


# Santa Fe Attendance Area: Option 1.1



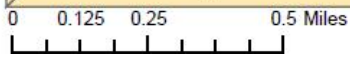
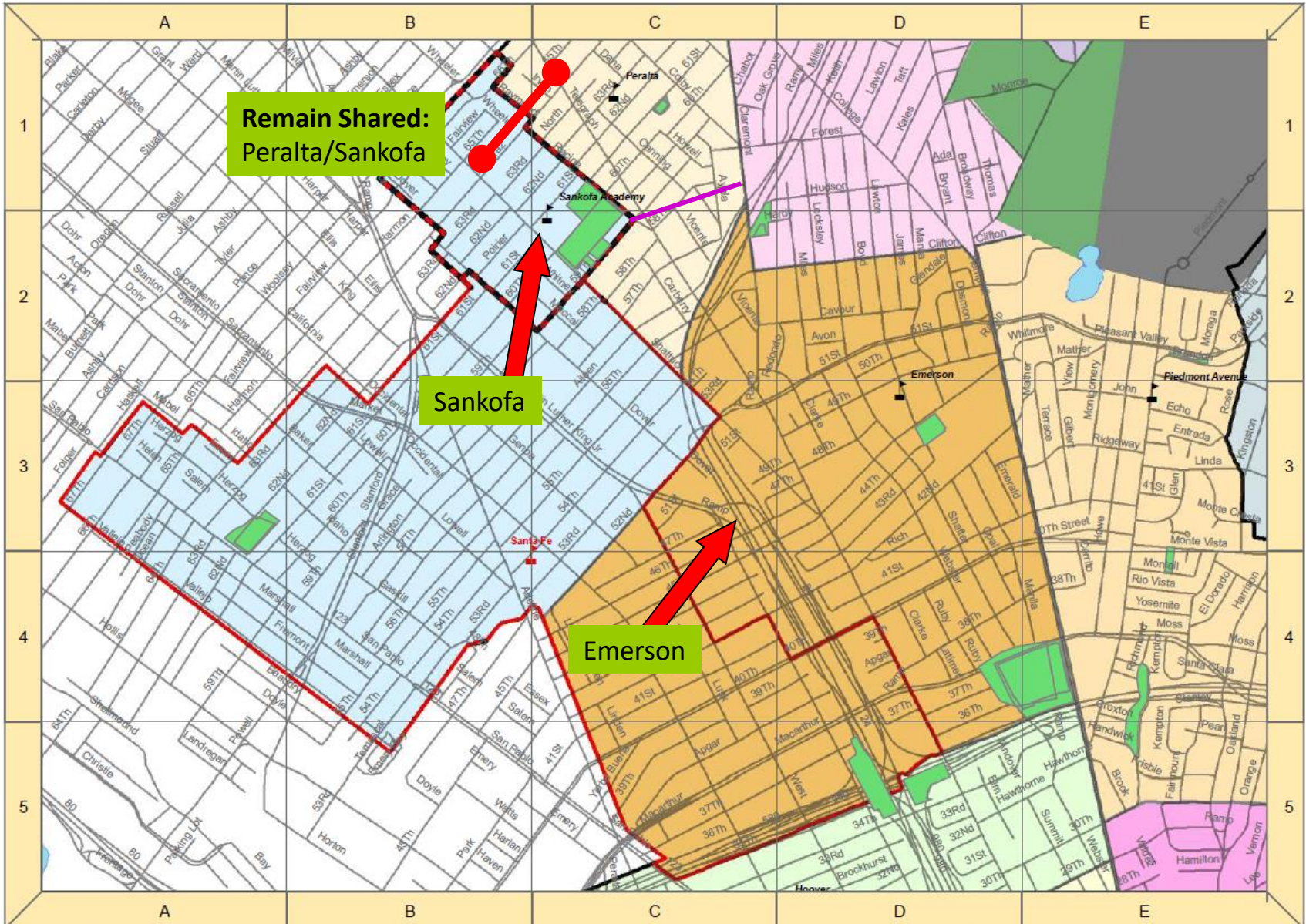
 Proposed Shared Peralta/Sankofa Attendance Area


# Santa Fe Attendance Area: Option 1.1




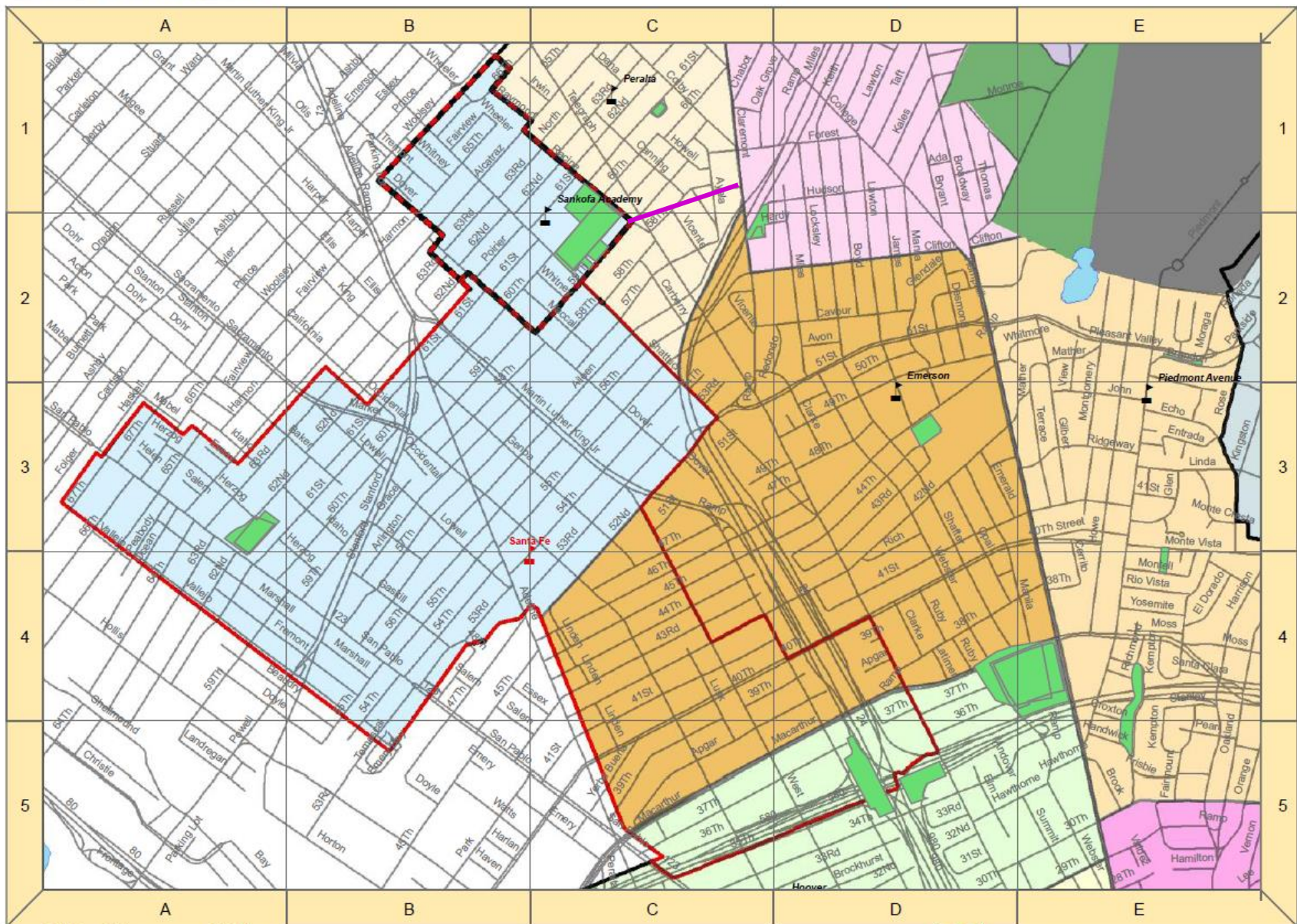
 Proposed Shared Peralta/Sankofa Attendance Area


# Santa Fe Attendance Area: Option 1.1



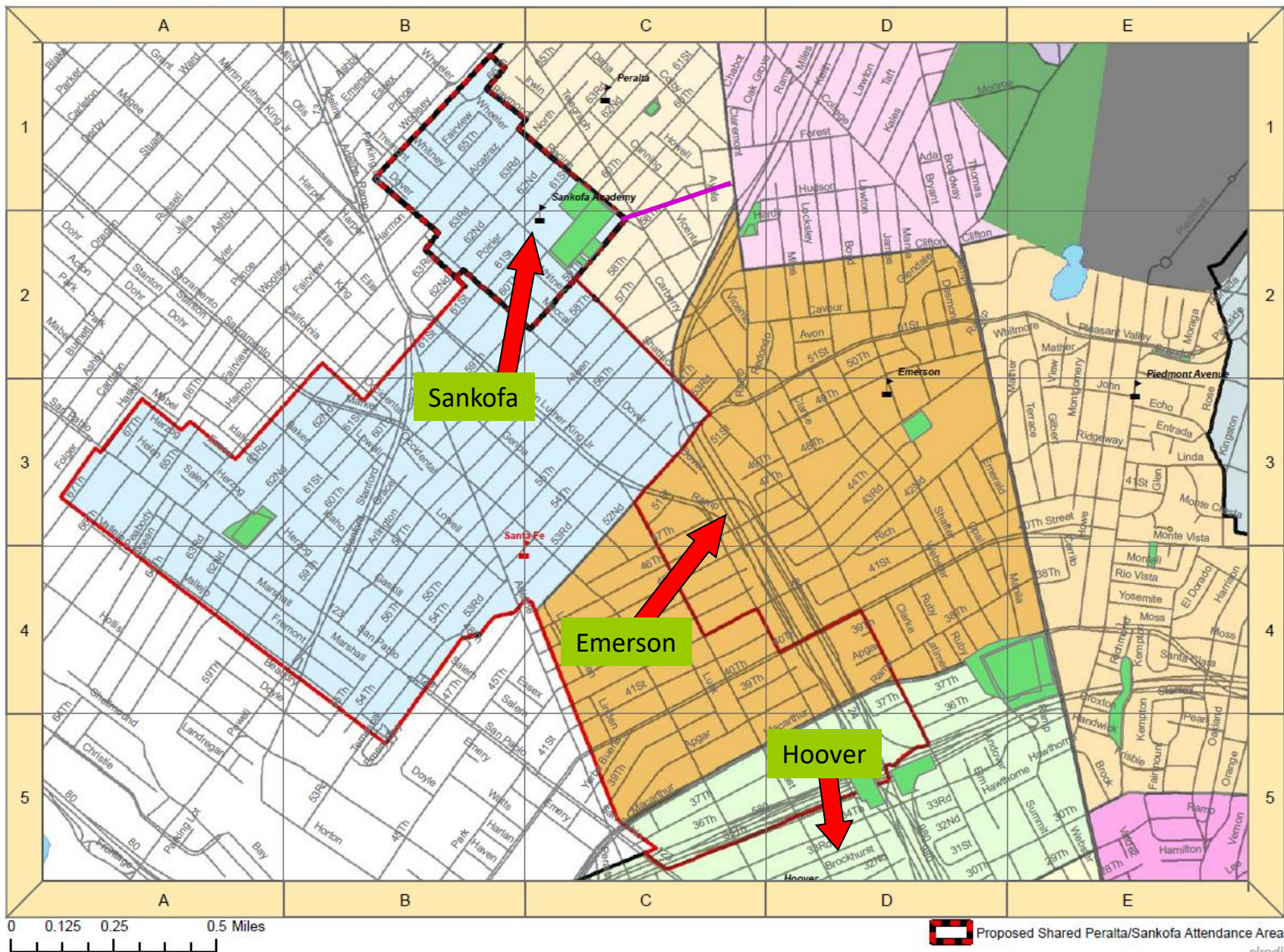
 Proposed Shared Peralta/Sankofa Attendance Area


# Santa Fe Attendance Area: Option 2.1



 Proposed Shared Peralta/Sankofa Attendance Area

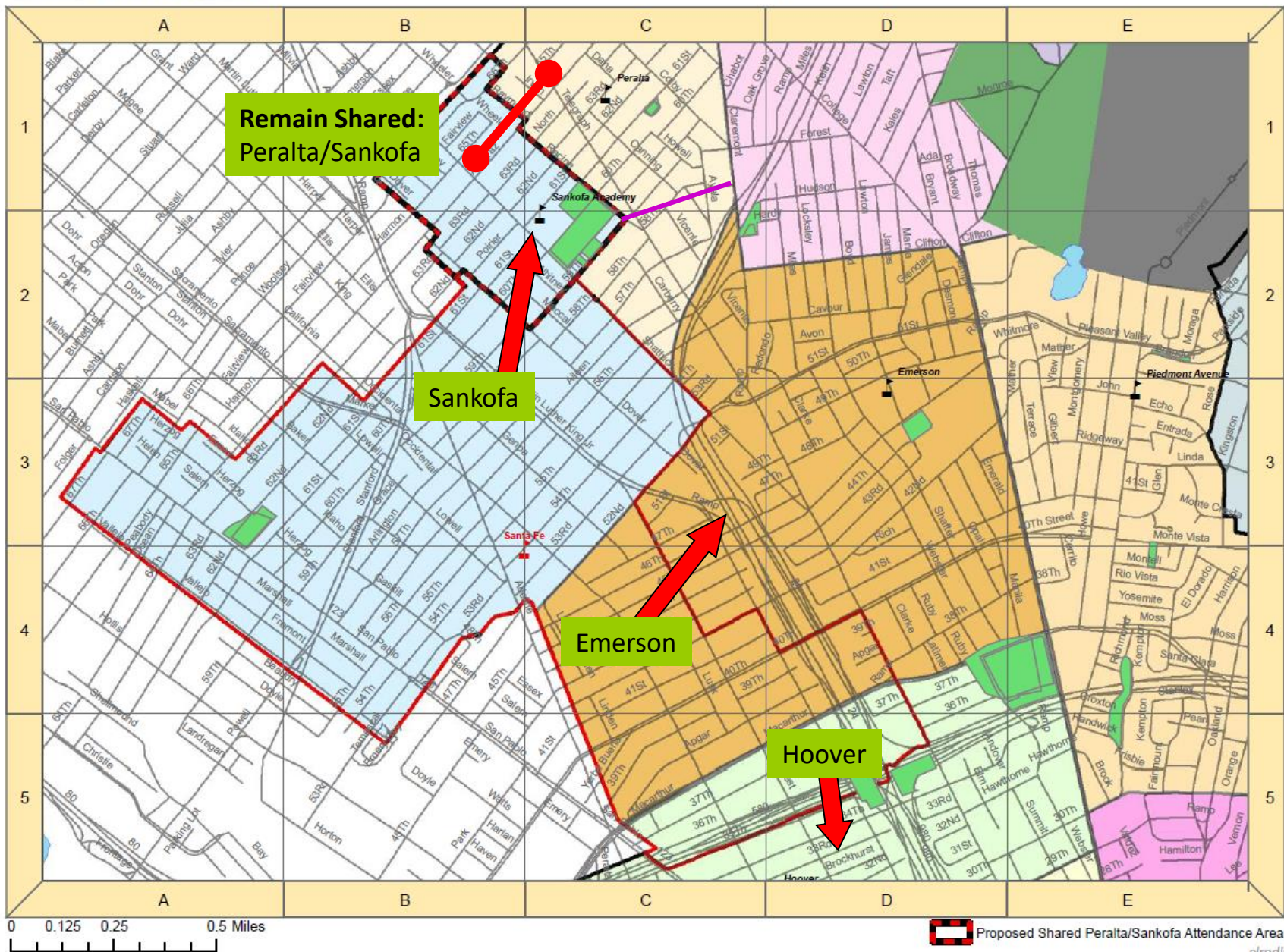
# Santa Fe Attendance Area: Option 2.1



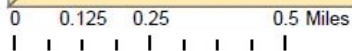
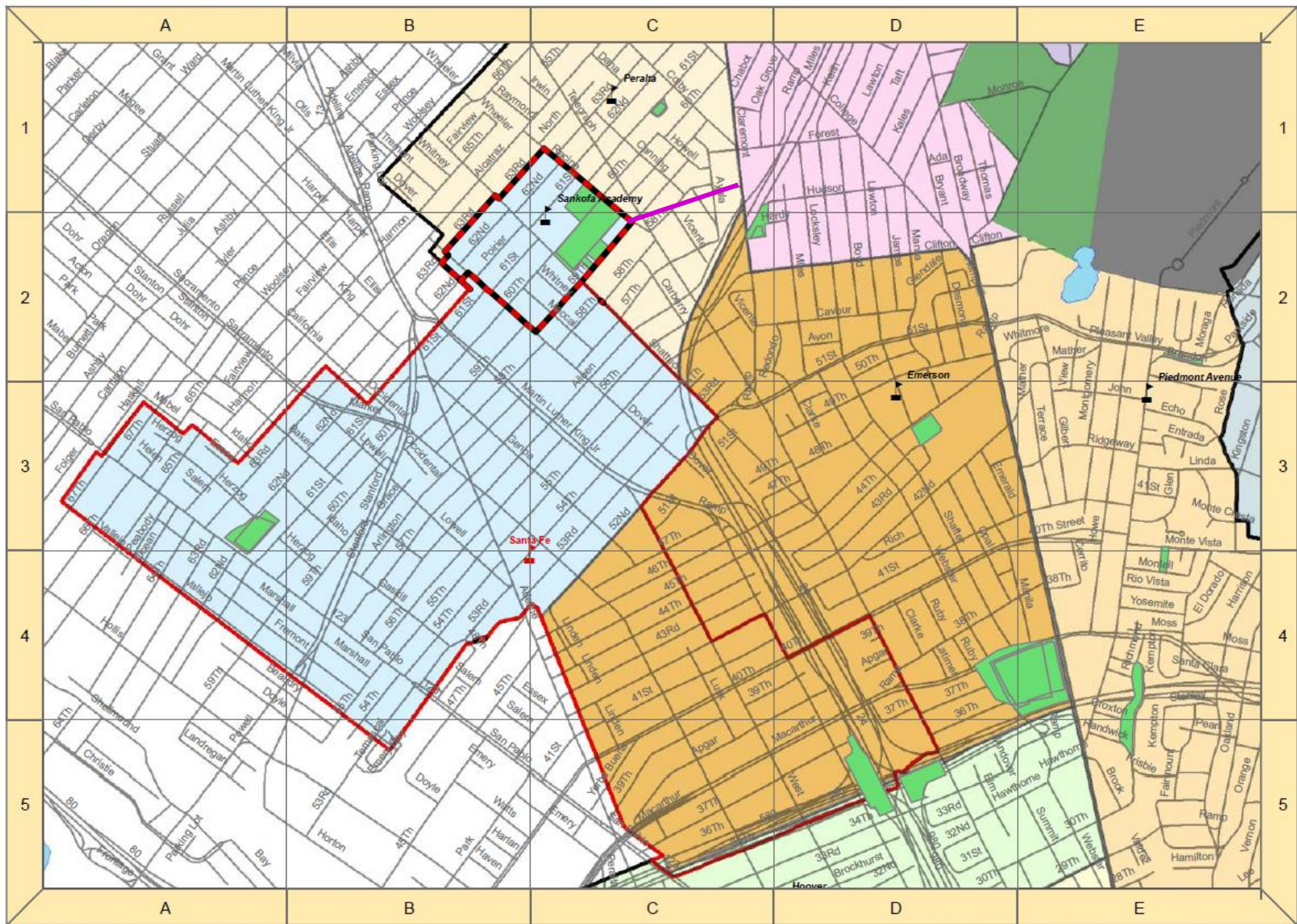
 Proposed Shared Peralta/Sankofa Attendance Area




# Santa Fe Attendance Area: Option 2.1

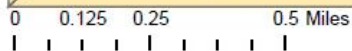
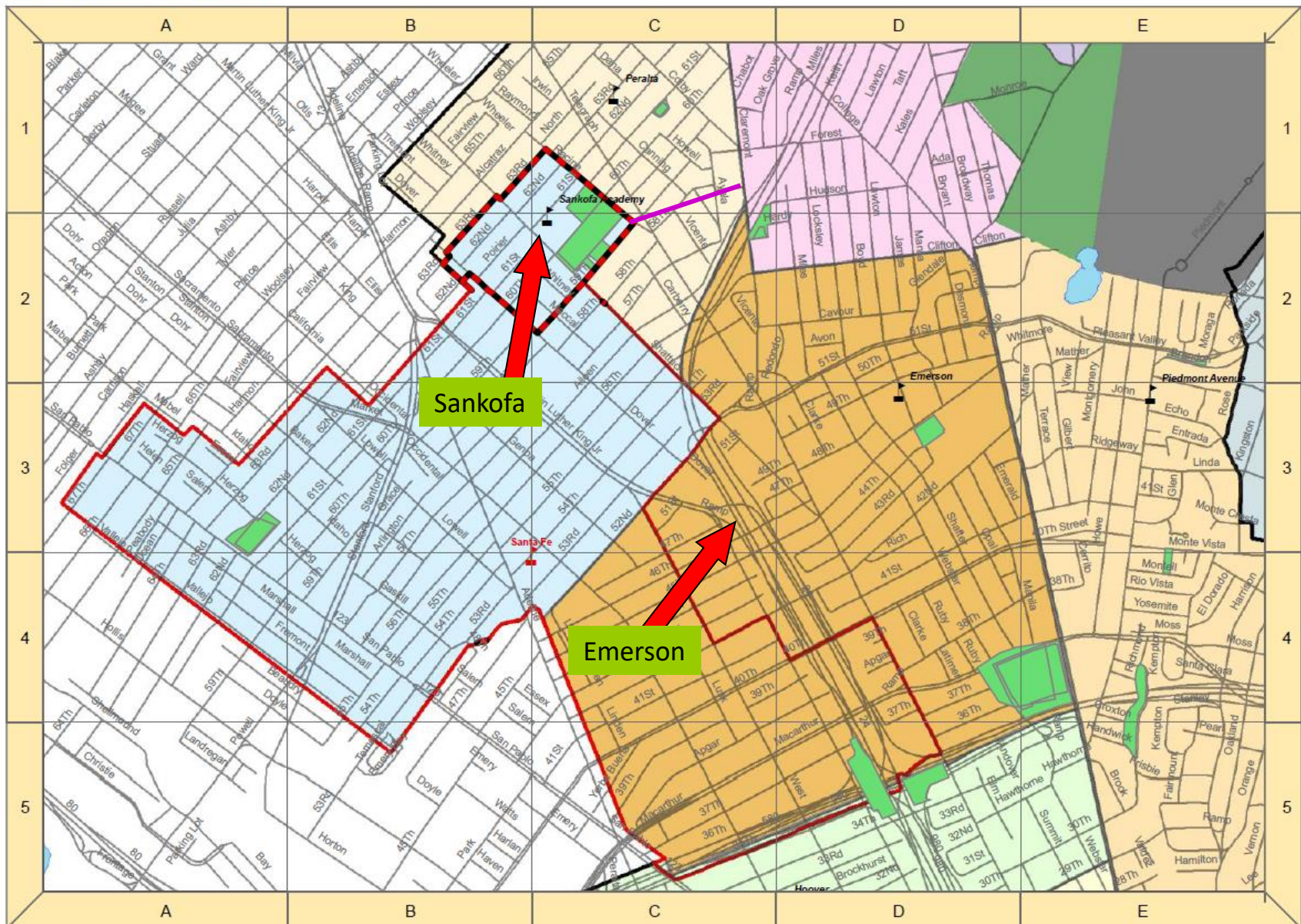



# Santa Fe Attendance Area: Option 3.1



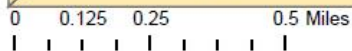
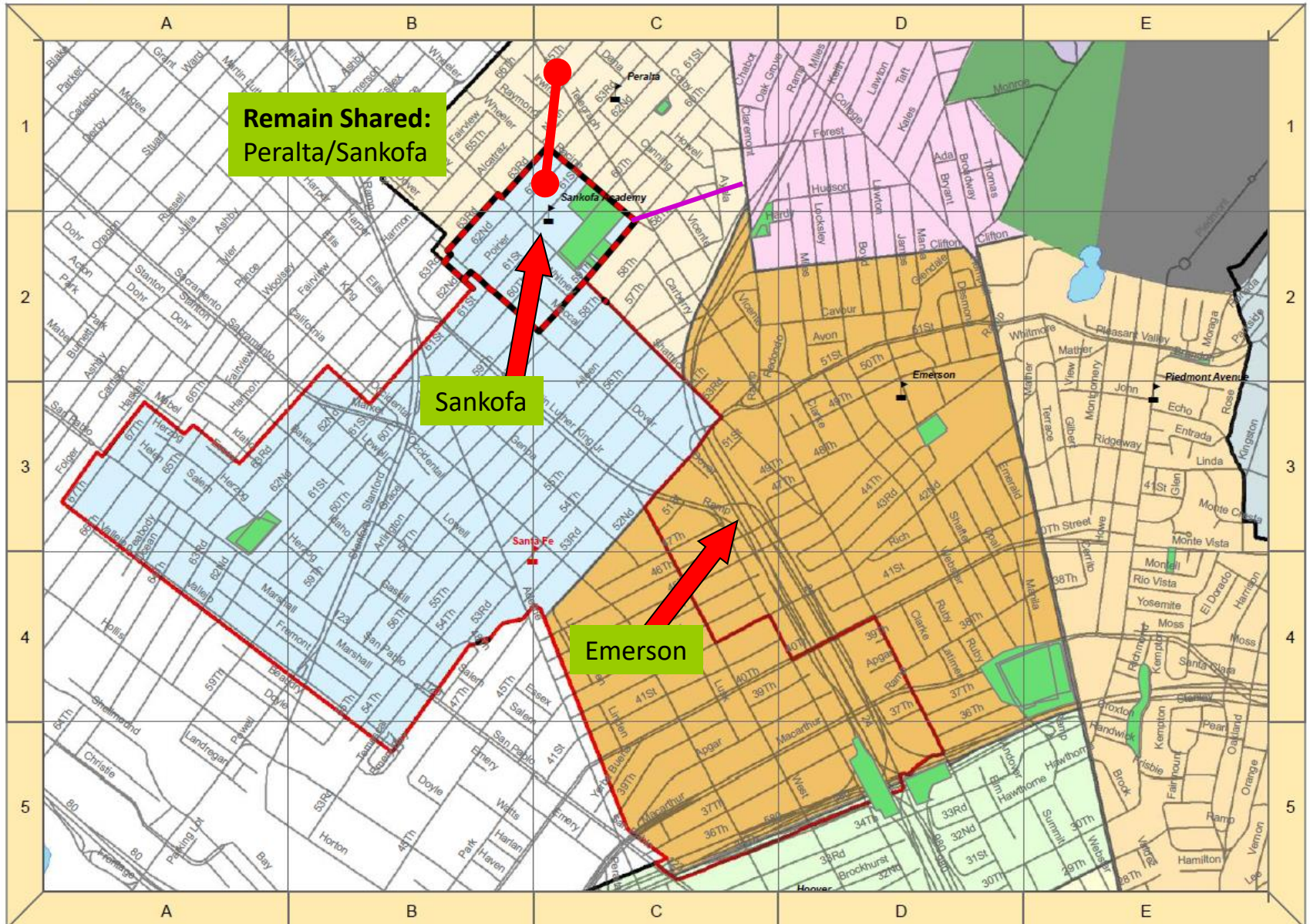
 Proposed Shared Peralta/Sankofa Attendance Area


# Santa Fe Attendance Area: Option 3.1

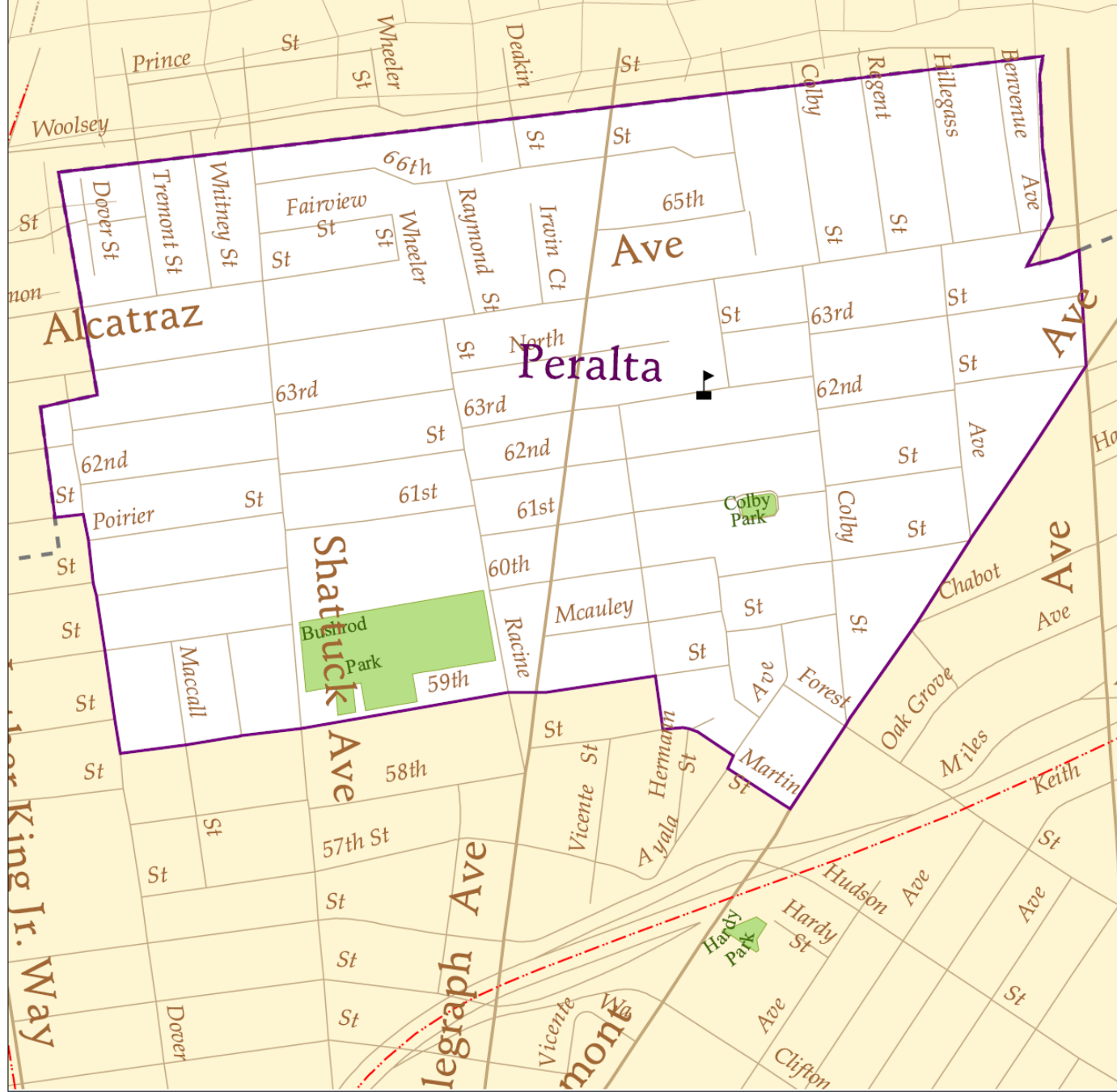


 Proposed Shared Peralta/Sankofa Attendance Area

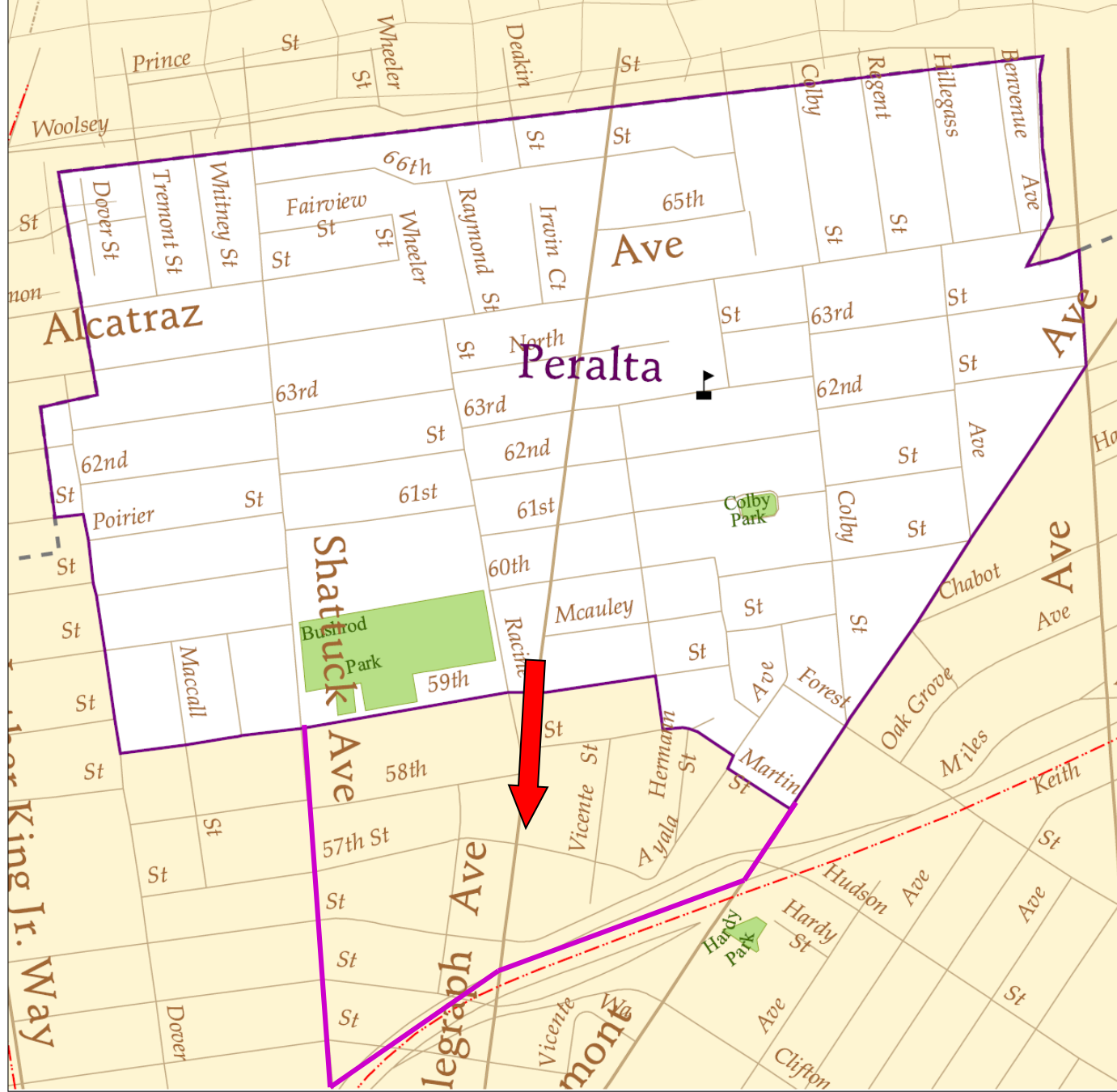
# Santa Fe Attendance Area: Option 3.1



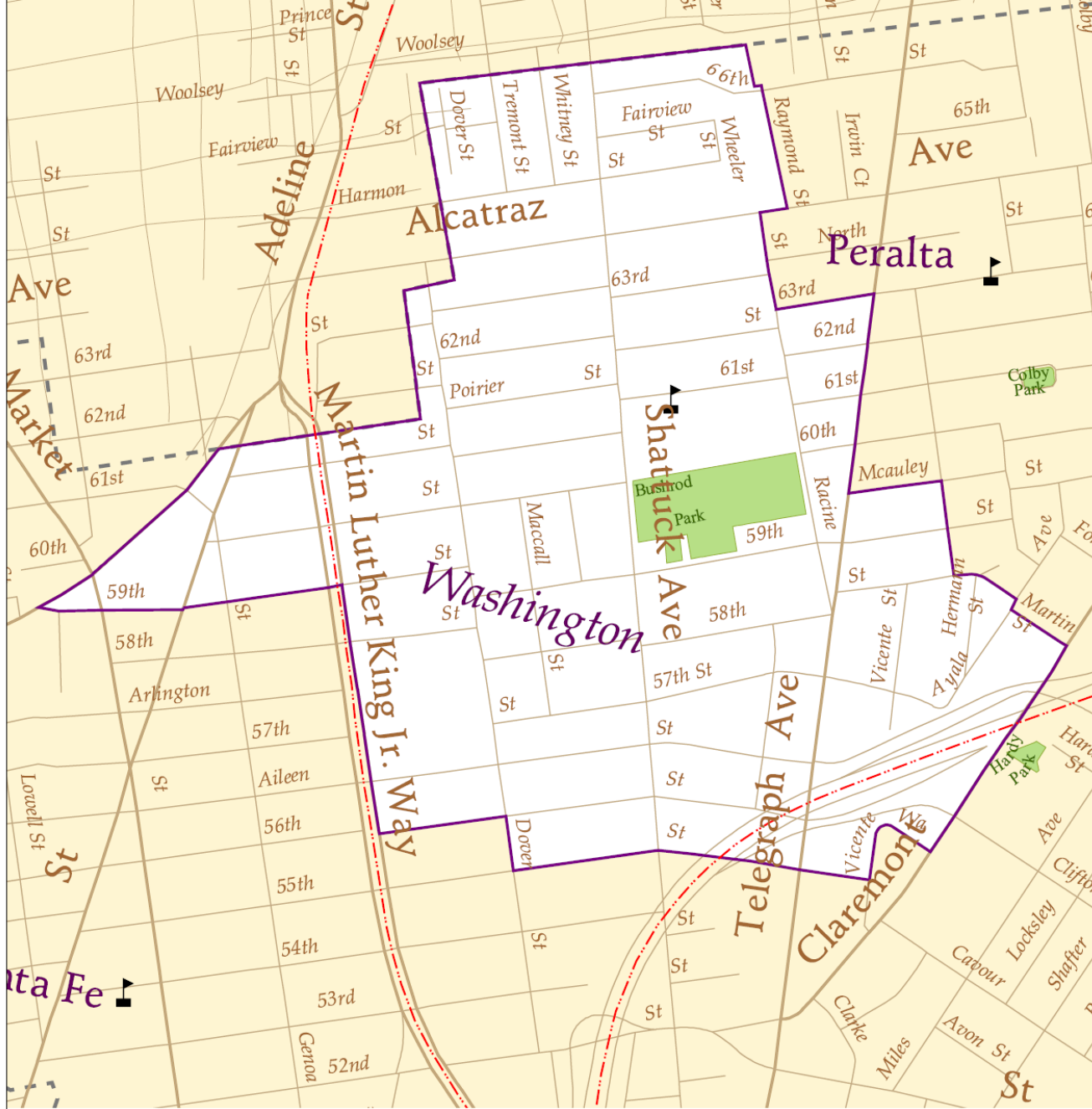
 Proposed Shared Peralta/Sankofa Attendance Area



**PERALTA Elementary School Boundaries**

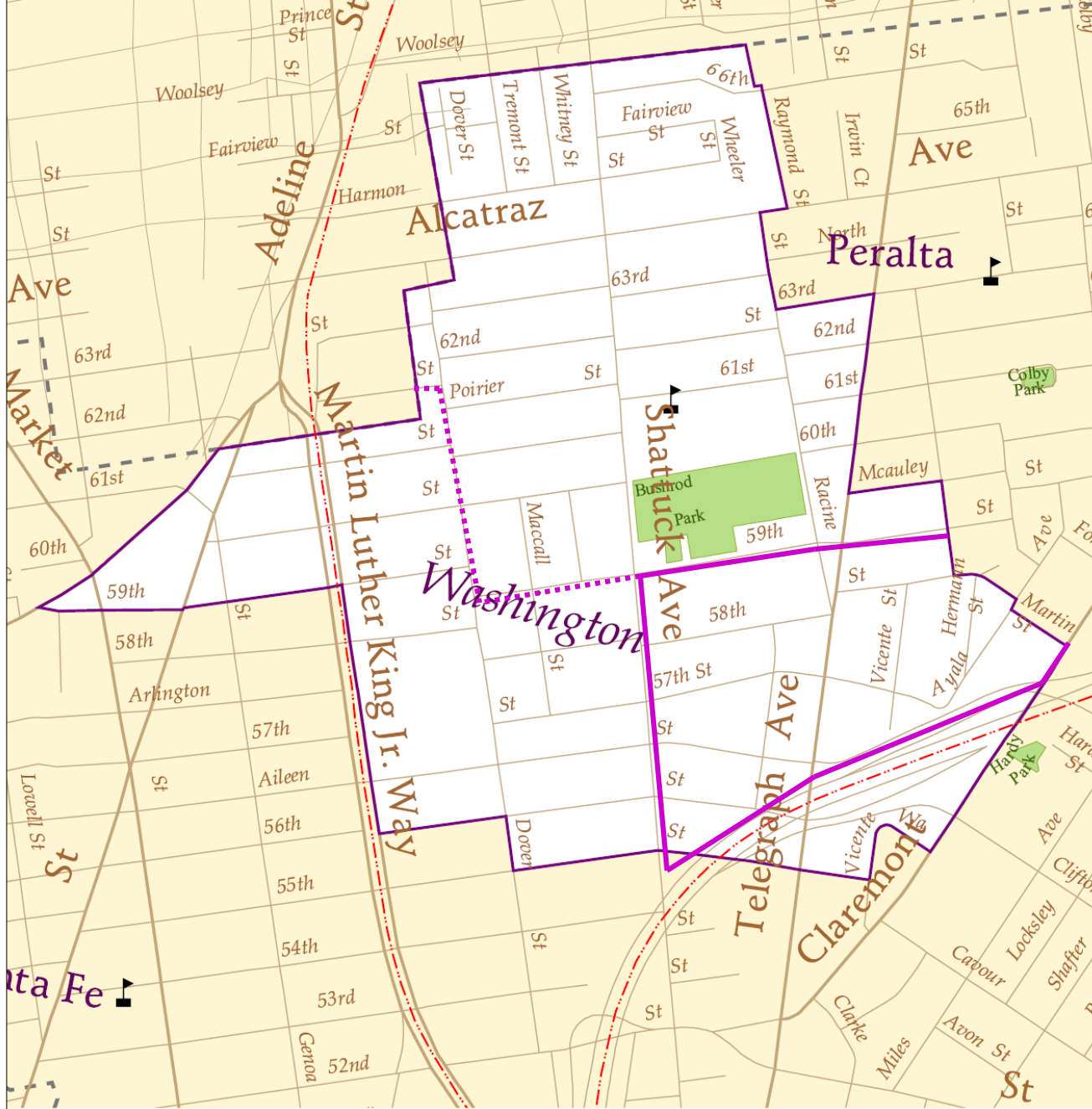


**PERALTA** Elementary School Boundaries



Former  
Washington  
Attendance  
Boundary No  
Longer in Use

Washington Elementary School Boundaries

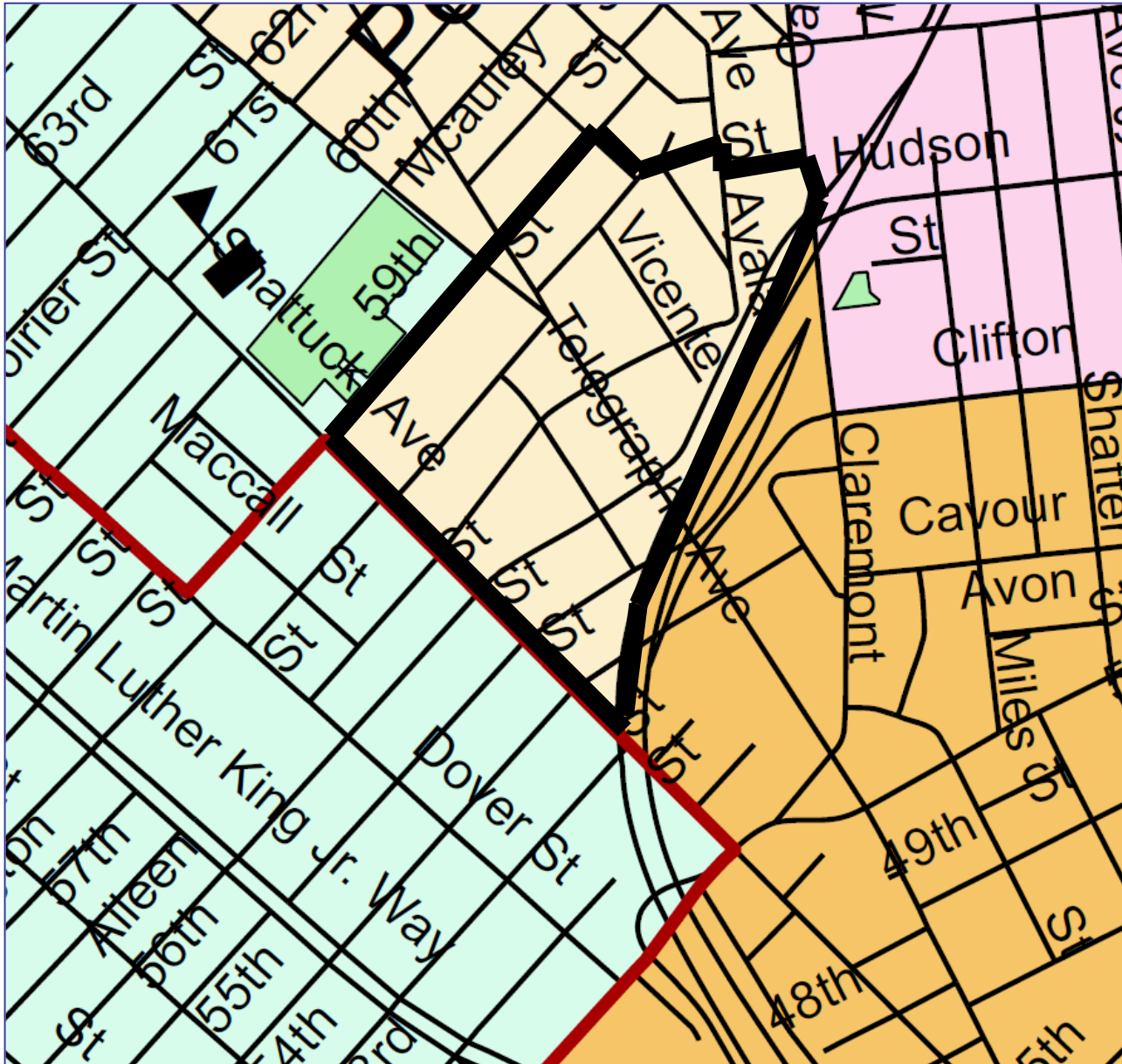


Former  
Washington  
Attendance  
Boundary No  
Longer in Use

Washington Elementary School Boundaries

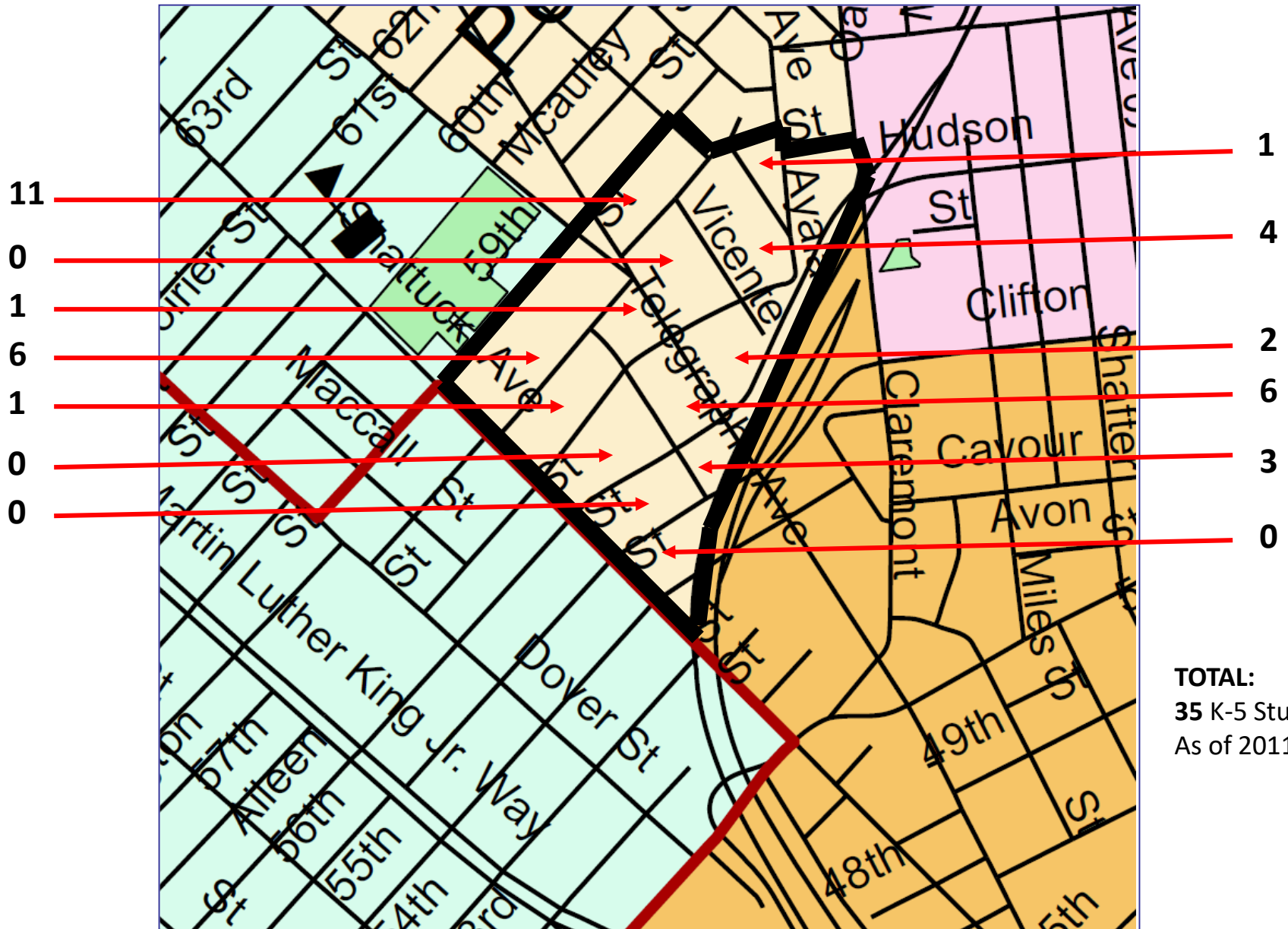


**Proposed Expanded Section of Peralta Attendance Area for 2021-22**  
*(currently Emerson, formerly Washington)*



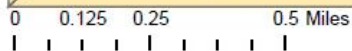
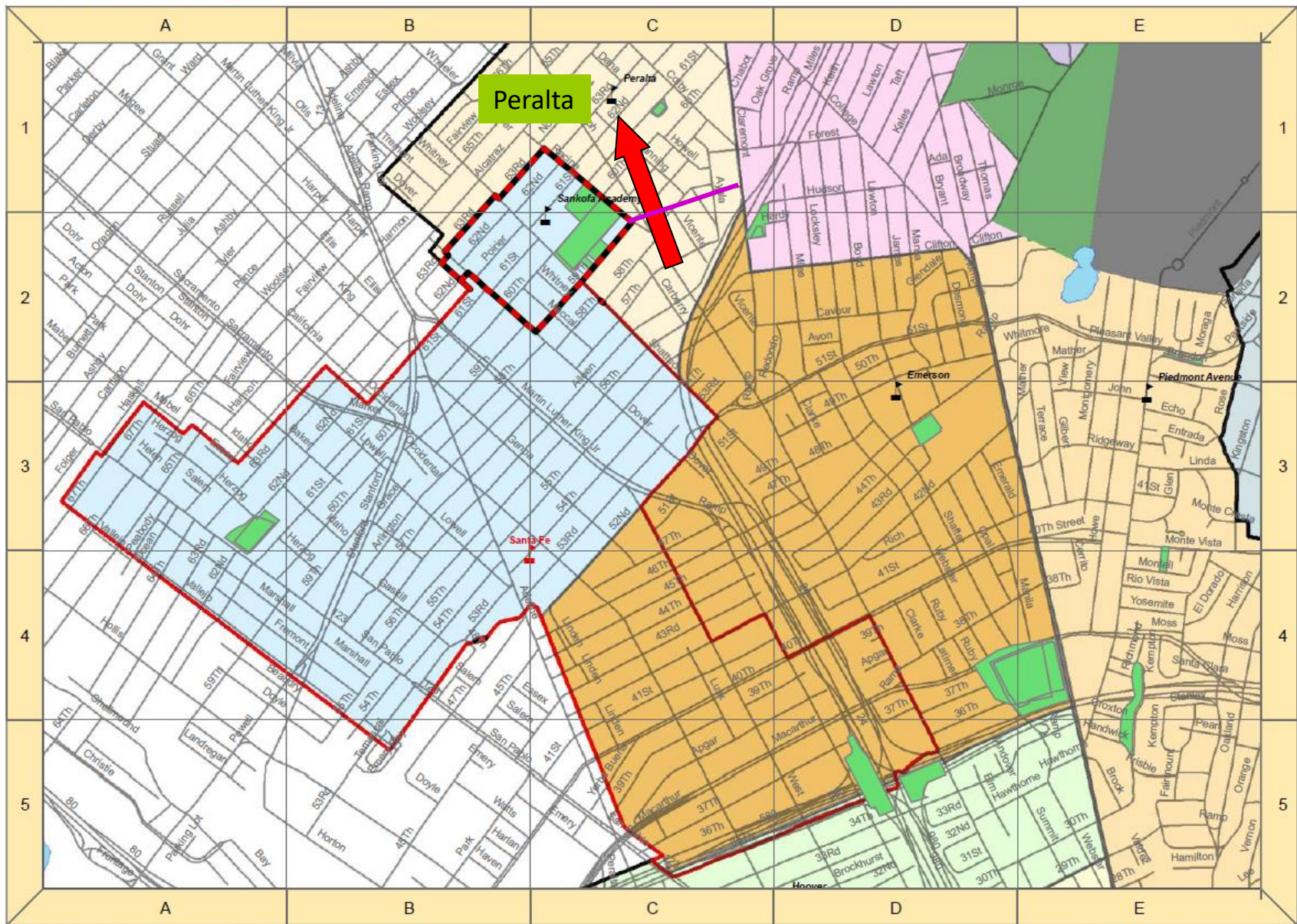
# Proposed Expanded Section of Peralta Attendance Area for 2021-22


(currently Emerson, formerly Washington)



**TOTAL:**  
**35 K-5 Students**  
 As of 2011-12

# Santa Fe Attendance Area: Option 3.1



 Proposed Shared Peralta/Sankofa Attendance Area

# **PUBLIC HEARING**