



School Portfolio Management:
**School Attendance Boundary
Change Process** v9.2



STEPS:

1. Develop Two to Three (2-3) Scenarios for Closing School Boundary Changes

2. Consider:

1. *Enrollment Data*
2. *Geographic boundaries & logical street patterns*
3. *Safety and transportation*
4. *Density of school-age children*
5. *Capacity of facilities*
6. *Community Identity and Input*
7. *Racial and Ethnic Balance*
8. *Educational Programs*

Central Staff Team:

Technology Services Team

GIS Mapping Expert (external)

Student Assignment Director (Interim)

School Portfolio Management Coordinator



RESOURCES:

- 1. OUSD AR 5116- School Attendance Boundaries**
- 2. OUSD AR 5116.1 –Intra-district Open Enrollment**
- 3. OE-12 Portfolio Management of Schools**
- 4. CSBA Sample Policy 5116(a)**

“The Governing Board shall regularly review school attendance boundaries, taking into account school capacities and enrollment data, geographic features, student safety and transportation, racial and ethnic balance, educational programs, and community input.” AR 5116

**** Note: CDE Does NOT provide specific guidance to school districts regarding school attendance boundary change procedures.***

See appendix for sample CSBA related policy.

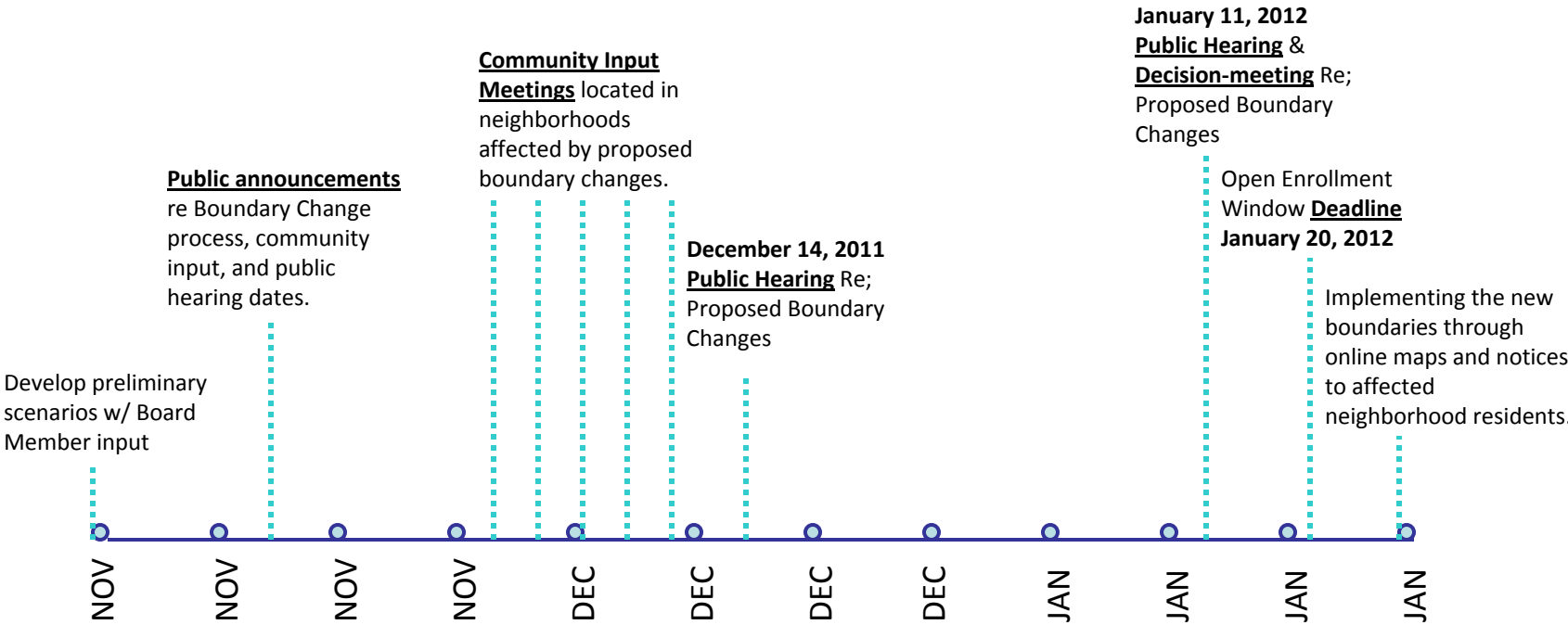
1
Preliminary Analysis

2
Community B.O.E.

3
Public Hearings

4
Decision Making

5
Operational







BOARD OF EDUCATION FEEDBACK:

- Conduct one to one's with Board members to record initial feedback on preliminary scenarios for boundary changes

COMMUNITY FEEDBACK PHASE I:

1. Post Scenarios Online w/ feedback link
2. Facilitate Five (5) community meetings; One within attendance area associated with each closing school boundary change.
 1. ***Westlake Auditorium*** ***November 29 re: Lakeview***
 2. ***Urban Promise Auditorium*** ***December 1 re: Lazear***
 3. ***Grass Valley Auditorium*** ***December 5 re: Marshall***
 4. ***Bret Harte Auditorium*** ***December 6 re: Maxwell Park***
 5. ***Claremont Auditorium*** ***December 7 re: Santa Fe***



Board Of Education PUBLIC HEARINGS

- o **December 14, 2011**
- o **January 11, 2012**

COMMUNITY FEEDBACK PHASE II

- Present Preliminary Scenarios**
- Present Board of Education and Community Feedback To Date**
- Present any Modifications to Preliminary Scenarios**
- Take Public Comment**
- Board Discussion**



Board Of Education

- **January 11, 2012: Decision Meeting**
 - Following Public Comment**
 - Final Modifications by BOE as appropriate**
 - New Boundaries approved w/ associated addresses for all approved changes**



Operationalizing New Boundaries

- ✓ Create Map Finder Version of Maps
- ✓ Mail New Maps to All OUSD Student Residents in Affected Areas
- ✓ Post New Maps Online
- ✓ Apply New Geo Codes to Student Assignment Process 2012-13
- ✓ Incorporate Changes into Facilities Master Planning

Questions?

Preguntas?

Comments...

Comentarios...

1

Preliminary
Analysis

2

Community
B.O.E.

3

Public
Hearings

4

Decision
Making

5

Operational

SCENARIOS

**Clarifying
Questions?**

***Preguntas para
Clarificar?***

FEEDBACK & INPUT

- **Review Each Proposal**
- **Review Additional Data**
- **Ask Questions**
- **Provide Comments,
Concerns, and Opinions**

OPINIONES Y IDEAS

- **Revisa cada proposito**
- **Revisa los datos adicionales**
- **Haga preguntas**
- **Provea preocupaciones,
ideas y opiniones**

NEXT STEPS

- **Board of Education Public Hearing:
December 14, 2011**
- **Board will receive all comments,
questions, and concerns.**
- **Decision-making, January 11, 2012**

PROXIMO PASOS

- **Mesa Directiva del Distrito Audencia Publica: 14 de diciembre, 2011**
- **Mesa Directiva recibira todos comentarios, preguntas, y preocupaciones.**
- **Decision: 11 de enero, 2012**

Appreciations

Gracias

www.thrivingstudents.org/restructuring

(“School Boundaries” on Left Side)

Contact: Rebecca Adams

rebecca.adams@ousd.k12.ca.us

Or 510-336-7570

PLEASE PROVIDE COMMENTS

www.thrivingstudents.org/restructuring

(“School Boundaries” on Left Side)

Contact: Rebecca Adams

rebecca.adams@ousd.k12.ca.us

Or 510-336-7570



Please plan to attend

IMPORTANT

School Boundary Change Community Input Meetings

- The Oakland Unified School District is conducting public meetings to gather community input on proposed school attendance boundary changes, due to recent school restructuring.
- Several meetings over the next month will occur to provide parents, students, staff, and community members the opportunity to offer input, questions, and concerns.
- Each Community Input Meeting will focus on specific boundary change proposals listed below. If you are unable to attend, but would like to provide feedback on the proposed changes, you can receive a copy of proposed school boundary changes using the contact information below.

DATE	TIME	MEETING LOCATION	SPECIFIC SCHOOL BOUNDARY TO BE DISCUSSED
Tuesday, Nov. 29	6:00-7:30pm	Westlake Middle School Auditorium	Lakeview Elementary
Thursday, Dec. 1	6:00-7:30pm	Urban Promise Academy Auditorium	Lazear Elementary
Monday, Dec. 5	6:15-7:45pm	Grass Valley Elementary Auditorium	Marshall Elementary
Tuesday, Dec. 6	6:00-7:30pm	Bret Harte Middle Auditorium	Maxwell Park International
Wednesday, Dec. 7	6:00-7:30pm	Claremont Middle Auditorium	Santa Fe Elementary

**Light refreshments and childcare will be provided.*

For additional information on these meetings or copies of proposed changes, please contact Rebecca Adams at Rebecca.Adams@ousd.k12.ca.us or (510) 336-7570.

UPCOMING OUSD BOARD OF EDUCATION PUBLIC HEARINGS Re: BOUNDARY CHANGES:

Location: 1025 2nd Ave, Board Room

- Wednesday, December 14, 2011 @ 5pm
- Wednesday, January 11, 2012 @ 5pm



SCHOOL BOUNDARY CHANGE

Frequently Asked Questions

Why are boundary changes necessary?

As a result of the OUSD Board of Education's decision to close 5 elementary schools for the 2012-13 school year. Boundary changes are necessary to ensure that families in the attendance areas of those closing schools are provided a attendance area option for enrollment purposes.

When a boundary change is necessary, what considerations guide its development?

- Enrollment Data
- Geographic Boundaries and logical street patterns
- Safety and transportation
- Density of school-age children
- Capacity of facilities
- Community identity and input
- Racial and ethnic balance
- Educational programs

What is the process for making boundary changes?

- **Nov 2011:** Develop preliminary Boundary Change scenarios
- **Nov 2011:** Public announcements re: boundary change process, community input, and public hearing dates
- **Nov-Dec 2011:** Community input meetings located in neighborhoods affected by proposed boundary changes
- **Dec. 14, 2011:** Public Hearing re: proposed boundary changes
- **Jan. 11, 2012:** Public Hearing and Decision-meeting re: proposed boundary changes

- **Jan. 20, 2012:** Open Enrollment Window for 2012-13 Application Deadline
- **Jan. 2012:** Implementation of new boundaries through online maps and notices to affected neighborhood residents

Once approved, do boundary changes apply to all students?

Boundary changes will apply to elementary school students living in the affected areas. OUSD assigns students according to the street address where the student resides; once the Board approves a boundary, it applies to all elementary school students living within that attendance area.

What will happen if new boundary changes are approved by the Board of Education?

If the proposed Boundary Changes are approved by the Board of Education on January 11, 2012, the District will do the following:

- Create *Map Finder* version of maps for online access
- Mail new maps to all OUSD student residents in affected areas
- Post new maps online
- Apply new attendance area codes to the Student Assignment Process 2012-13
- Incorporate changes into Facilities Master Planning

If you have any questions or would like a copy of the proposed boundary changes sent to you please contact:

Rebecca Adams at: 510-337-7570

Or at rebecca.adams@ousd.k12.ca.us

11/20/11

OUSD SCHOOL BOUNDARY CHANGE PROPOSALS

School boundaries are used to identify the district school in which a resident has priority placement in the District's enrollment policy. Based on the District's current enrollment policy, students living within a school's attendance area have greater priority for enrollment to that attendance area school than those students living outside the attendance area.

As a result of school restructuring and school closure, the District is undergoing a school boundary change process to ensure that residents currently living within the attendance boundary of a closing school will have a specific operating school to which their address is assigned.

The following Key and Notes provide some orientation to the Boundary Change proposals currently under consideration. Please attend one of our upcoming Community Input meetings or Public Hearings to provide your feedback. You can find additional information at:

<http://thrivingstudents.org/15/school-boundary-information>

You may also contact Rebecca Adams at rebecca.adams@ousd.k12.ca.us if you wish to provide feedback or ask questions.

KEY:

COLOR SHADED AREAS:

Represents school attendance boundaries affected by the proposed changes.

RED LINE:

Represents the attendance boundary of a school that will be closed as of 2012-13.

BLACK LINES:

Represents a city boundary, i.e. Berkeley, San Leandro, etc.

BUILDING ICON:

Represents a school.

(Black = school operating in 2012-13, Red = school closed as of 2012-13)



NOTE:

All attendance area proposals are subject to change.

LAKEVIEW ATTENDANCE AREA PROPOSALS

Lakeview Option 1:

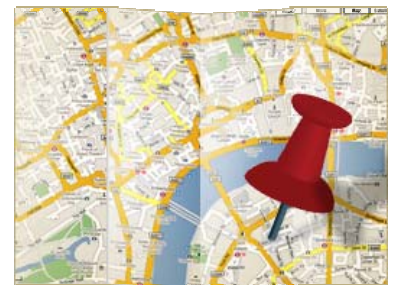
- **Piedmont Avenue Elementary** (beige) expands to capture approximately 20 blocks.
- **Lincoln Elementary** (dark pink) expands to capture approximately 25 blocks.
- **Crocker Highlands Elementary** (light pink) expands to Grand Avenue above MacArthur Freeway.
- **Cleveland Elementary** (yellow) expands to capture approximately 6 blocks along Lakeshore Avenue.

Lakeview Option 2:

- **Piedmont Avenue Elementary** (beige) expands to capture all blocks northwest of Grand Avenue.
- **Lincoln Elementary** (dark pink) expands to capture approximately 10 blocks below Grande Avenue west of Lake Merritt.
- **Crocker Highlands Elementary** (light pink) expands to Grand Avenue above MacArthur Freeway.
- **Cleveland Elementary** (yellow) expands to capture approximately 6 blocks along Lakeshore Avenue.

NOTE:

The key difference in the Lakeview Attendance Area Proposals is whether or not to divide the neighborhood above (northwest) of Grande Avenue between **Piedmont Avenue Elementary** and **Lincoln Elementary** or to maintain the neighborhood under the single attendance area of **Piedmont Avenue Elementary**.



LAZEAR ATTENDANCE AREA PROPOSALS

Lazear Option 1:

- **Garfield Elementary** (purple) expands to capture all blocks West of 22nd Avenue.
- **Cesar Chavez** (which includes *International Community School* and *Think College Now*) (yellow) expands to capture majority of attendance area between 22nd Ave and 37th Ave.
- **Jefferson** (which includes *ASCEND*, *Global Family School*, and *Learning Without Limits Elementary*) (orange) expands to capture the portion east of 37th Ave.

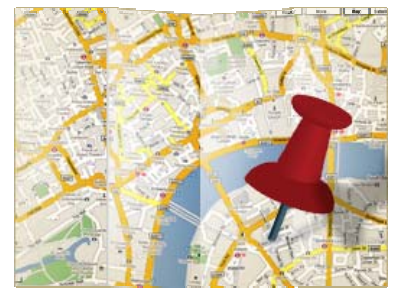
Lazear Option 2:

- **Garfield Elementary** (purple) expands to capture all blocks West of 22nd Avenue.
- **Cesar Chavez** (which includes *International Community School* and *Think College Now*) (yellow) expands to capture majority of attendance area between 22nd Ave and 37th Ave.
- **Bridges at Melrose Elementary** (orange) expands to capture the portion east of 37th Ave.

NOTE:

The key difference in the Lazear Attendance Area Proposals is whether or not to assign the portion east of 37th Avenue to **Jefferson Elementary** attendance area or **Bridges at Melrose**.

One **ADDITIONAL PROPOSAL** is to include the five blocks between 23rd Ave and 25th Ave above International Blvd in the expanded Garfield attendance area, given its proximity to the school, and the number of school-age children living in that areas that attend **Garfield Elementary** currently.



MARSHALL ATTENDANCE AREA PROPOSALS

Marshall Option 1:

- **Grass Valley Elementary** (green) expands to capture all boundary area above 580 Freeway.
- **REACH Academy** (blue) expands to capture remaining boundary area below 580 Freeway.

Marshall Option 2:

- **Grass Valley Elementary** (green) expands to capture all boundary area above 580 Freeway.
- **Howard Elementary** (blue) expands to capture remaining boundary area below 580 Freeway.

Marshall Option 3:

- **Grass Valley Elementary** (green) expands to capture entire boundary area.

NOTE:

The key difference in the Marshall Attendance Area Proposals is whether or not to assign the portion below the 580 Freeway to **REACH Academy**, **Howard Elementary**, or **Grass Valley Elementary**.



MAXWELL PARK ATTENDANCE AREA PROPOSALS

Maxwell Park Option 1:

- **Jefferson** (which includes *ASCEND, Global Family School, and Learning Without Limits Elementary*) (yellow) expands to capture approximately 15 blocks below Allendale Ave and west of Monticello.
- **Allendale Elementary** (medium blue) expands to capture approximately 10 blocks above Allendale Avenue and west of Monticello.
- **Laurel Elementary** (orange) expands to capture boundary area above Camden Avenue and west of Mills College.
- **Burckhalter Elementary** (yellow) expands to capture Mills College.
- **Markham Elementary** (teal) expands to capture approximately 7 blocks between 62nd Avenue and Seminary Blvd.
- **Greenleaf Elementary** (dark blue) expands to capture boundary area between Seminary Blvd. and 55th Avenue below Mills College.
- **Horace Mann Elementary** (pink) expands to capture the boundary area below Camden, between 55th Avenue and Monticello.

Maxwell Park Option 2:

- **Allendale Elementary** (medium blue) expands to capture approximately 10 blocks above Allendale Avenue and west of Monticello.
- **Laurel Elementary** (orange) expands to capture boundary area above Fleming Avenue between Seminary Blvd. and 50th Avenue.
- **Burckhalter Elementary** (yellow) expands to capture Mills College and approximately 7 blocks between 62nd Avenue and Seminary Blvd.
- **Horace Mann Elementary** (pink) expands to capture the boundary area below Fleming Avenue, between Seminary Blvd. and High Street.

Maxwell Park Option 3:

- **Allendale Elementary** (medium blue) expands to capture approximately 10 blocks above Allendale Avenue and west of Monticello.
- **Laurel Elementary** (orange) expands to capture boundary area above Fleming Avenue between Seminary Blvd. and 50th Avenue.
- **Burckhalter Elementary** (yellow) expands to capture Mills College.
- **Markham Elementary** (teal) expands to capture approximately 7 blocks between 62nd Avenue and Seminary Blvd.
- **Horace Mann Elementary** (pink) expands to capture the boundary area below Fleming Avenue, between Seminary Blvd. and High Street.

NOTE:

The key difference in the Maxwell Park Attendance Area Proposals is whether or not to assign the portion to **Jefferson Elementary** and **Greenleaf Elementary** attendance areas (Option 1) and/or to assign a small portion east of Seminary Blvd to **Markham Elementary** or to **Burckhalter Elementary**.

SANTA FE ATTENDANCE AREA PROPOSALS

Santa Fe Option 1:

- Assigns a portion of **Emerson Elementary** attendance area above 24 Freeway and below 59th Street to **Peralta Elementary**.
- **Emerson Elementary** expands to capture boundary area below 52nd Street.
- **Sankofa Academy** expands to capture boundary area above 52nd Street.
- **Sankofa Academy** currently shares its attendance boundary with **Peralta Elementary**. In this proposal, **Sankofa Academy** would continue to share a portion of its attendance boundary with **Peralta Elementary** west of Racine Avenue.
- **Sankofa Academy** would be the exclusive attendance area school for the boundary area above 52nd Street.

Santa Fe Option 2:

- Assigns a portion of **Emerson Elementary** attendance area above 24 Freeway and below 59th Street to **Peralta Elementary**.
- **Emerson Elementary** expands to capture boundary area between 52nd Street and MacArthur Blvd.
- **Hoover Elementary** expands to capture boundary area below MacArthur Blvd.
- **Sankofa Academy** expands to capture boundary area above 52nd Street.
- **Sankofa Academy** currently shares its attendance boundary with **Peralta Elementary**. In this proposal, **Sankofa Academy** would continue to share a portion of its attendance boundary with **Peralta Elementary** west of Racine Avenue.
- **Sankofa Academy** would be the exclusive attendance area school for the boundary area above 52nd Street.

Santa Fe Option 3:

- Assigns a portion of **Emerson Elementary** attendance area above 24 Freeway and below 59th Street to **Peralta Elementary**.
- **Emerson Elementary** expands to capture boundary area below 52nd Street.
- **Sankofa Academy** expands to capture boundary area above 52nd Street.
- **Sankofa Academy** currently shares its attendance boundary with **Peralta Elementary**. In this proposal, **Sankofa Academy** would continue to share a portion of its attendance boundary with **Peralta Elementary** west of Racine Avenue and below 63rd Street.
- **Sankofa Academy** would be the exclusive attendance area school for the boundary area above 52nd Street.

NOTE:

No Address currently within the shared Peralta / Sankofa attendance area would lose the attendance area of Peralta Elementary in any of these boundary change proposals. Sankofa Academy would continue to share the designated portion with Peralta Elementary, as well as expand to capture the additional attendance area as outlined in the associated maps.



11/19/11

OUSD PROPUESTAS DE CAMBIOS DE LAS ÁREAS DE ASISTENCIA

Las fronteras escolares son utilizadas para identificar el distrito escolar en el cual un residente tiene prioridad de en la política de la matrícula del Distrito. Basado en la política actual de la matrícula del Distrito, estudiantes que viven dentro el área de asistencia de una escuela son de prioridad más grande para matricularse a esa escuela que los estudiantes que viven afuera del área de asistencia.

Como resultado de las clausuras de las escuelas y el reclutamiento de escuelas, el Distrito se ha sometido a un proceso para el cambio de las área de asistencia para asegurar que los residentes que actualmente viven dentro del área de asistencia de una escuela que se clausurará, tendrán una escuela abierta y específica a la cual se le asignará a su domicilio.

Las siguientes Claves y Notas proveen algo de orientación sobre la propuesta de los cambio de las áreas de asistencia que están actualmente bajo consideración. Por favor asista a una de nuestras Reuniones de Aportación Comunitaria o Audiencias Públicas para expresar sus comentarios. También puede ponerse en contacto con Rebecca Adams al rebecca.adams@ousd.k12.ca.us si desea enviar comentarios o preguntas.

Claves:

COLOR de las ÁREAS:

Representa el área de asistencia de las escuelas afectadas por los cambios propuestos.

LÍNEA ROJA:

Representa el área de asistencia de una escuela que se cerrará para el 2012-13.

LÍNEAS NEGRAS:

Representa la frontera de la ciudad, por ejemplo Berkeley, San Leandro, etc.

ICONO de un EDIFICIO:

Representa una escuela.

(Negro = escuela abierta para el 2012-13, Rojo = escuela cerrada para el 2012-13)

NOTA:

Todas las propuestas para las áreas de asistencia están sujetas a cambios.

PROPUESTA PARA EL ÁREA DE ASISTENCIA DE LAKEVIEW

Lakeview Opción 1:

- **La Escuela Primaria Piedmont Avenue** (beige) expande a capturar aproximadamente 20 cuadras.
- **La Escuela Primaria Lincoln** (Rosa Oscuro) expande a capturar aproximadamente 25 cuadras.
- **La Escuela Primaria Crocker Highlands** (Rosa Claro) expanda asía la avenida Grand sobre el auto pista MacArthur.
- **La Escuela Primaria Cleveland** (amarillo) expande a capturar aproximadamente 6 cuadras a lo largo de la Avenida Lakeshore.

Lakeview Opción 2:

- **La Escuela Primaria Piedmont Avenue** (beige) expande a capturar todas las cuadras al noroeste de la Avenida Grand.
- **La Escuela Primaria Lincoln** (Rosa Oscuro) expande a capturar aproximadamente 10 cuadras bajo la avenida Grand al oeste de Lake Merritt.
- **La Escuela Primaria Crocker Highlands** (Rosa Claro) expande a la avenida Grand sobre el auto pista MacArthur.
- **La Escuela Primaria Cleveland** (amarillo) expande a capturar aproximadamente 6 cuadras a lo largo de la avenida Lakeshore.

NOTA:

La diferencia clave en la propuesta para el área de asistencia de Lakeview refleja la consideración de dividir o no dividir el vecindario sobre (noroeste de) la Avenida Grand entre **La Escuela Primaria Piedmont Avenue** y **La Escuela Primaria Lincoln** o mantener la vecindad bajo la misma área de asistencia que **La Escuela Primaria Piedmont Avenue**.

PROPUESTA PARA EL ÁREA DE ASISTENCIA DE LAZEAR

Lazear Opción 1:

- **La Escuela Primaria Garfield** (morado) expande a capturar todas las cuadras al oeste de la avenida 22.
- **Cesar Chavez** (que incluye *International Community School* y *Think College Now*) (amarillo) expande a capturar la mayoría del área de asistencia entre la avenida 22 y la avenida 37.
- **Jefferson** (que incluye *ASCEND*, *Global Family School*, y *Learning Without Limits Elementary*) (anaranjado) expande a capturar la porción al este de la avenida 37.

Lazear Opción 2:

- **La Escuela Primaria Garfield** (morado) expande a capturar todas las cuadras al Oeste de la avenida 22.
- **Cesar Chavez** (que incluye *International Community School* y *Think College Now*) (amarillo) expande a capturar la mayoría del área de asistencia entre la avenida 22 y la avenida 37.
- **La Escuela Bridges dentro de la Escuela Primaria Melrose** (anaranjado) expande a capturar la porción este de la avenida 37.

NOTA:

La diferencia clave en la propuesta del área de asistencia para Lazear refleja la consideración de asignar la porción este de la avenida 37 para el área de asistencia de la escuela **Primaria Jefferson** o la escuela primaria **Bridges en Melrose**.

Una **PROPUESTA ADICIONAL** es incluir las cinco cuadras entre la avenida 23 y la avenida 25 en el área de asistencia expandida de Garfield, dada su proximidad a la escuela y al número de niños de edad escolar que viven en esa área que actualmente asisten a la escuela **Primaria Garfield**.

PROPUESTA PARA EL ÁREA DE ASISTENCIA DE MARSHALL

Marshall Opción 1:

- La Escuela Primaria Grass Valley (Verde) expande a capturar toda el área sobre el auto pista 580.
- La Escuela REACH Academy (Azul) expande a capturar lo que queda de el área bajo el auto pista 580.

Marshall Opción 2:

- La Escuela Primaria Grass Valley (Verde) expande a capturar toda el área sobre el auto pista 580.
- La Escuela Primaria Howard (Azul) expande a capturar lo que queda del área bajo el auto pista 580.

Marshall Opción 3:

- La Escuela Primaria Grass Valley (Verde) expande a capturar toda el área de asistencia.

NOTA:

La diferencia clave en la propuesta del área de asistencia para Marshall refleja la consideración de asignar o no la porción bajo el auto pista 580 a la escuela **REACH Academy, La Escuela Primaria Howard,** o **La Escuela Primaria Grass Valley.**

PROPUESTA PARA EL ÁREA DE ASISTENCIA DE MAXWELL PARK

Maxwell Park Opción 1:

- **Jefferson** (que incluye *ASCEND*, *Global Family School*, y *Learning Without Limits Elementary*) (amarillo) expande a capturar aproximadamente 15 cuadras bajo la avenida Allendale y al oeste de Monticello.
- **La Escuela Primaria Allendale** (Azul mediano) expande a capturar aproximadamente 10 cuadras sobre la avenida Allendale y al oeste de Monticello.
- **La Escuela Primaria Laurel** (anaranjado) expande a capturar el área sobre la avenida Camden y al oeste de Mills College.
- **La Escuela Primaria Burckhalter** (amarillo) expande a capturar a Mills College.
- **La Escuela Primaria Markham** (Verde Azulado) expande a capturar aproximadamente 7 cuadras entre la avenida 62 y Seminary Blvd.
- **La Escuela Primaria Greenleaf** (Azul Oscuro) expande a capturar el área entre Seminary Blvd y la avenida 55 bajo Mills College.
- **La Escuela Primaria Horace Mann** (Rosa) expande a capturar el área bajo la avenida Camden entre la avenida 55 y Monticello.

Maxwell Park Opción 2:

- **La Escuela Primaria Allendale** (Azul Mediano) expande a capturar aproximadamente 10 cuadras sobre a avenida Allendale y al oeste de Monticello.
- **La Escuela Primaria Laurel** (Anaranjado) expande a capturar el área sobre la avenida Fleming entre Seminary Blvd. y la avenida 50.
- **La Escuela Primaria Burckhalter** (amarillo) expande a capturar a Mills College y aproximadamente y 7 cuadras entre la avenida 62 y Seminary Blvd.
- **La Escuela Primaria Horace Mann** (Rosa) expande a capturar el área bajo la avenida Fleming entre Seminary Blvd. y High Street.

Maxwell Park Opción 3:

- **La Escuela Primaria Allendale** (Azul Mediano) expande a capturar aproximadamente 10 cuadras sobre la avenida Allendale y al oeste de Monticello.
- **La Escuela Primaria Laurel** (anaranjado) expande a capturar el área sobre la avenida Fleming entre Seminary Blvd. y la avenida 50.
- **La Escuela Primaria Burckhalter** (amarillo) expande a capture Mills College.
- **La Escuela Primaria Markham** (verde azulado) expande a capturar aproximadamente 7 cuadras entre la avenida 62 y Seminary Blvd.
- **La Escuela Primaria Horace Mann** (Rosa) expande a capturar el área bajo la avenida Fleming, entre Seminary Blvd. y High Street.

NOTA:

La diferencia clave en la propuesta del área de asistencia para Maxwell Park refleja la consideración de asignar la porción o no, de las áreas de asistencia para la escuela primaria **Jefferson** y la escuela primaria

Greenleaf (Opción 1) o asignar una porción pequeña al este de Seminary Blvd para la escuela primaria **Markham** o a la escuela primaria **Burckhalter**.

PROPUESTA PARA EL ÁREA DE ASISTENCIA DE SANTA FE

Santa Fe Opción 1:

- Asignan una porción del área de asistencia de la escuela primaria Emerson sobre el auto pista 24 Freeway y bajo la calle 59 a la escuela primaria Peralta.
- La escuela primaria Emerson expande a capturar el área bajo la avenida 52.
- La escuela Sankofa Academy expande a capturar el área sobre la avenida 52.
- La escuela Sankofa Academy actualmente comparte el área de asistencia con la escuela primaria Peralta Elementary. En esta propuesta, Sankofa continuará a compartir una porción de su área de asistencia con Peralta al oeste de la avenida Racine.
- La escuela Sankofa Academy sería el área exclusiva de asistencia para la frontera sobre la avenida 52.

Santa Fe Opción 2:

- Asignan una porción del área de asistencia de la escuela primaria Emerson sobre el auto pista 24 y bajo la calle 59 a la escuela primaria Peralta.
- La escuela Primaria Emerson expande a capturar el área entre la avenida 52 y Macarthur Blvd.
- La Escuela Primaria Hoover expande a capturar el área bajo MacArthur Blvd.
- La escuela Sankofa Academy expande a capturar el área sobre la avenida 52.
- La escuela Sankofa Academy actualmente comparte su área de asistencia con la escuela primaria Peralta. En esta propuesta, la escuela Sankofa Academy continuará a compartir una porción del área de asistencia con la escuela primaria Peralta al oeste de la avenida Racine.
- La escuela Sankofa Academy sería el área exclusiva de asistencia para la frontera sobre la avenida 52.

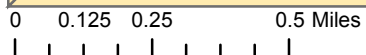
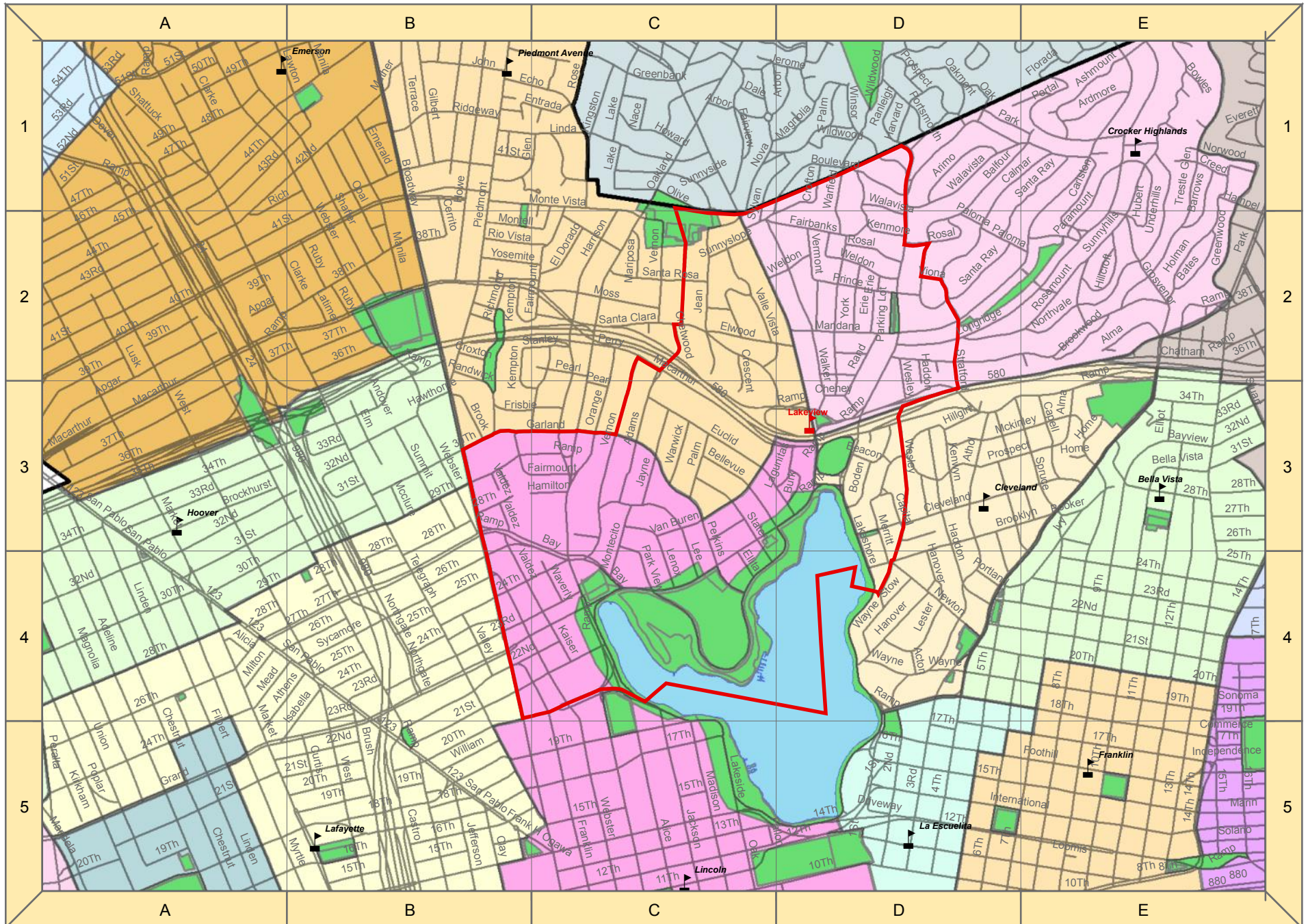
Santa Fe Opción 3:

- Asignan una porción del el área de asistencia con la escuela primaria Emerson sobre la autopista 24 y bajo la calle 59 a la escuela primaria Peralta.
- La escuela primaria Emerson expande a capturar el área bajo la avenida 52.
- La escuela Sankofa Academy expanda a capturar el área sobre la avenida 52.
- La escuela Sankofa Academy actualmente comparte su área de asistencia con la escuela primaria Peralta. En esta propuesta, Sankofa continuará a compartir una porción de su área de asistencia con la escuela primaria Peralta al oeste de la avenida Racine y bajo la avenida 63.
- La escuela Sankofa Academy sería el área exclusiva de asistencia para la frontera sobre la avenida 52.

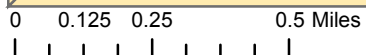
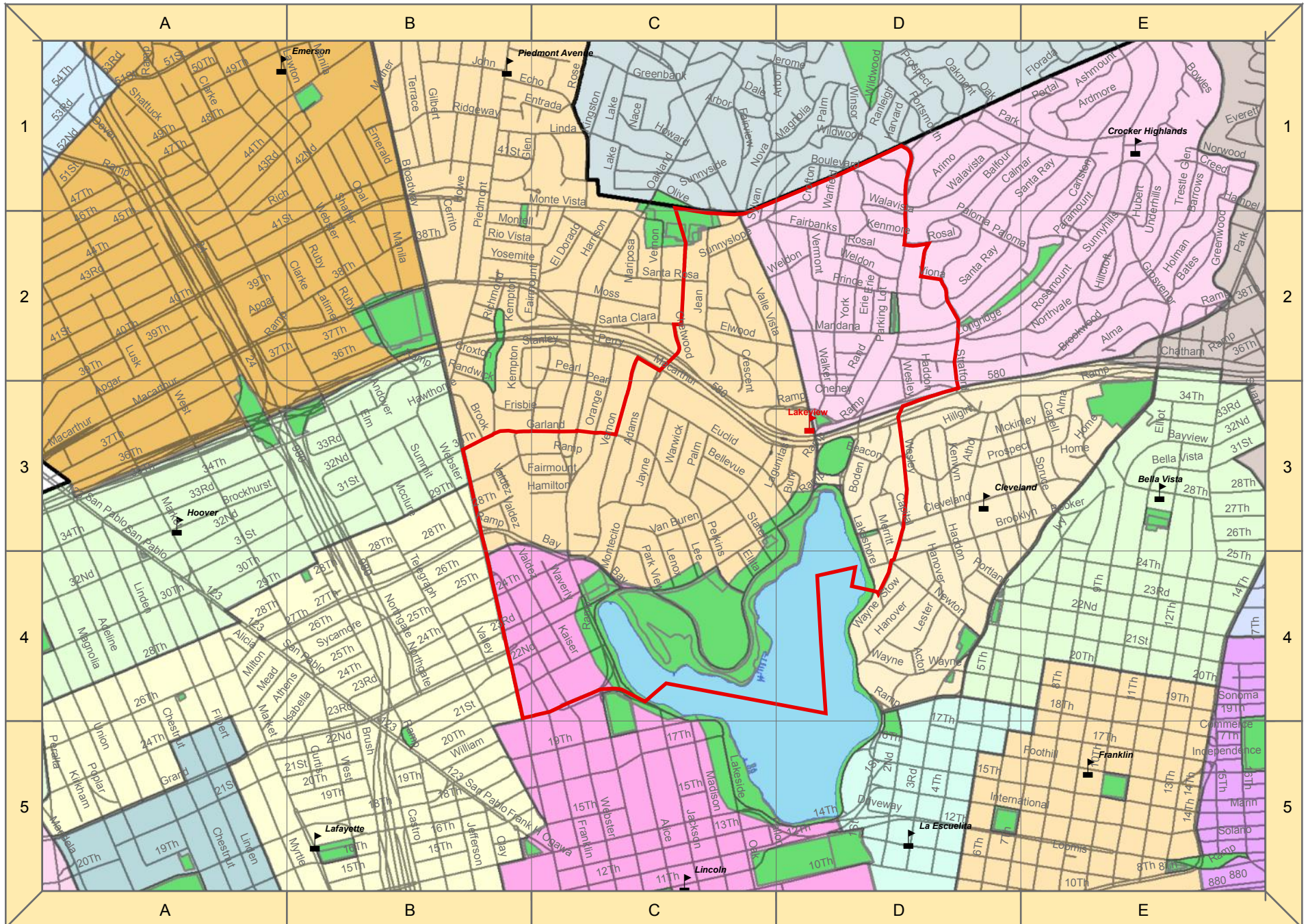
NOTA:

Ningún domicilio actualmente entre el área de asistencia compartida entre Peralta / Sankofa se les quitará el área de asistencia de la escuela primaria Peralta en cualquiera de estas propuestas. La escuela Sankofa Academy continuará a compartir la porción asignada, y también capturaré el área de asistencia adicional como indican los mapas asociados el.

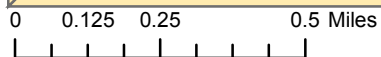
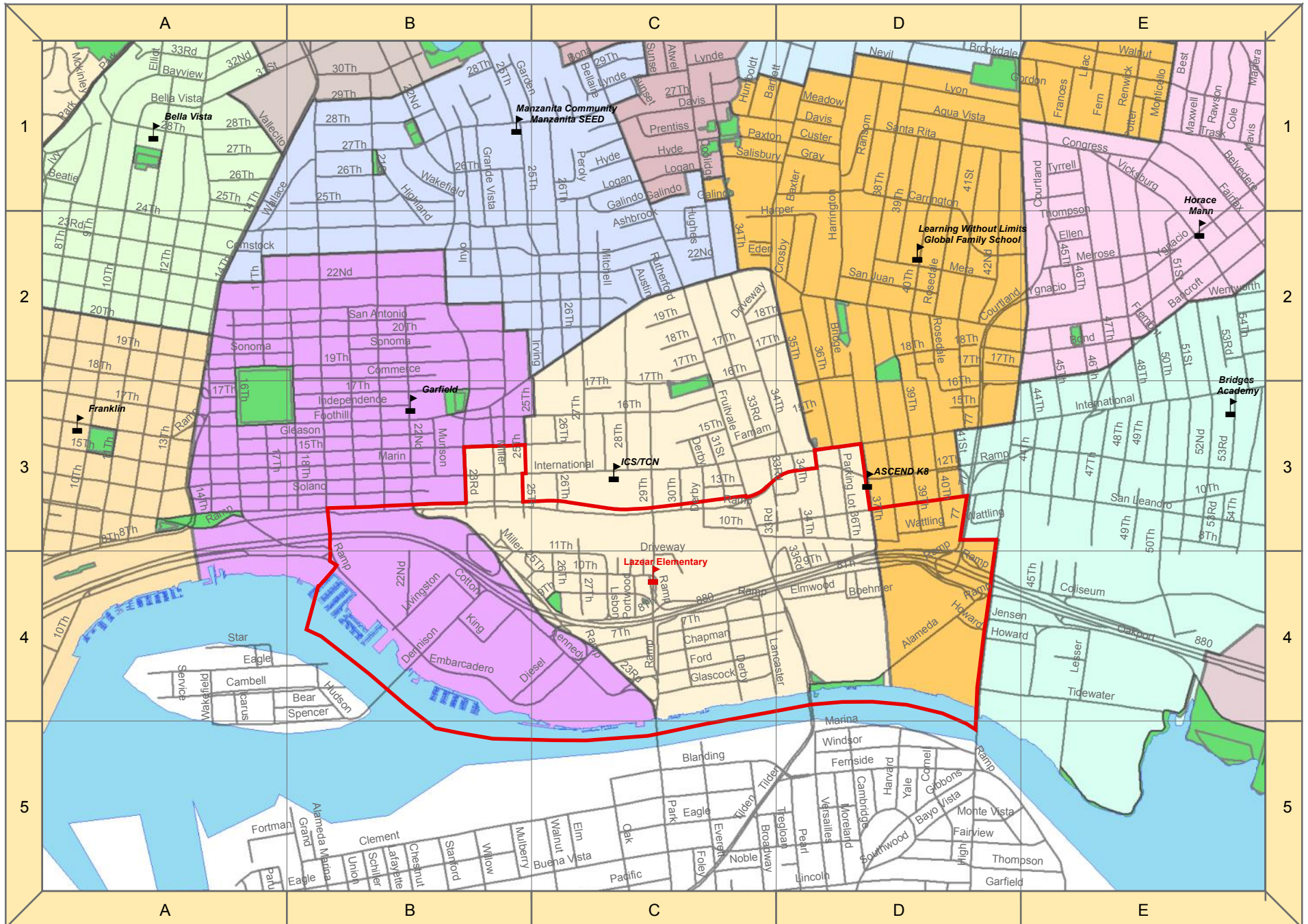
Lakeview Attendance Area: Option 1



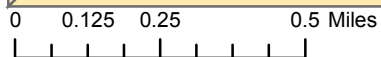
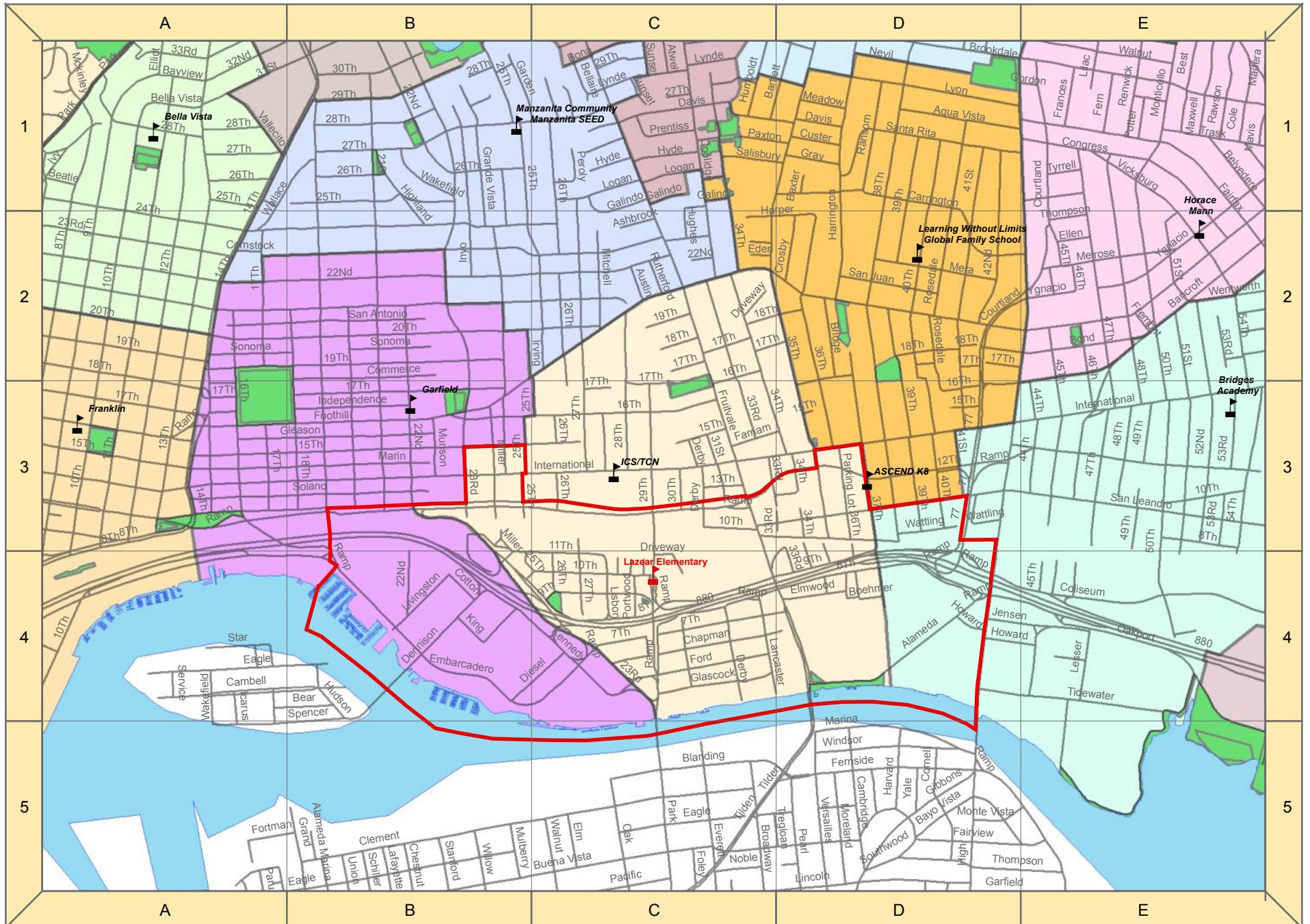
Lakeview Attendance Area: Option 2



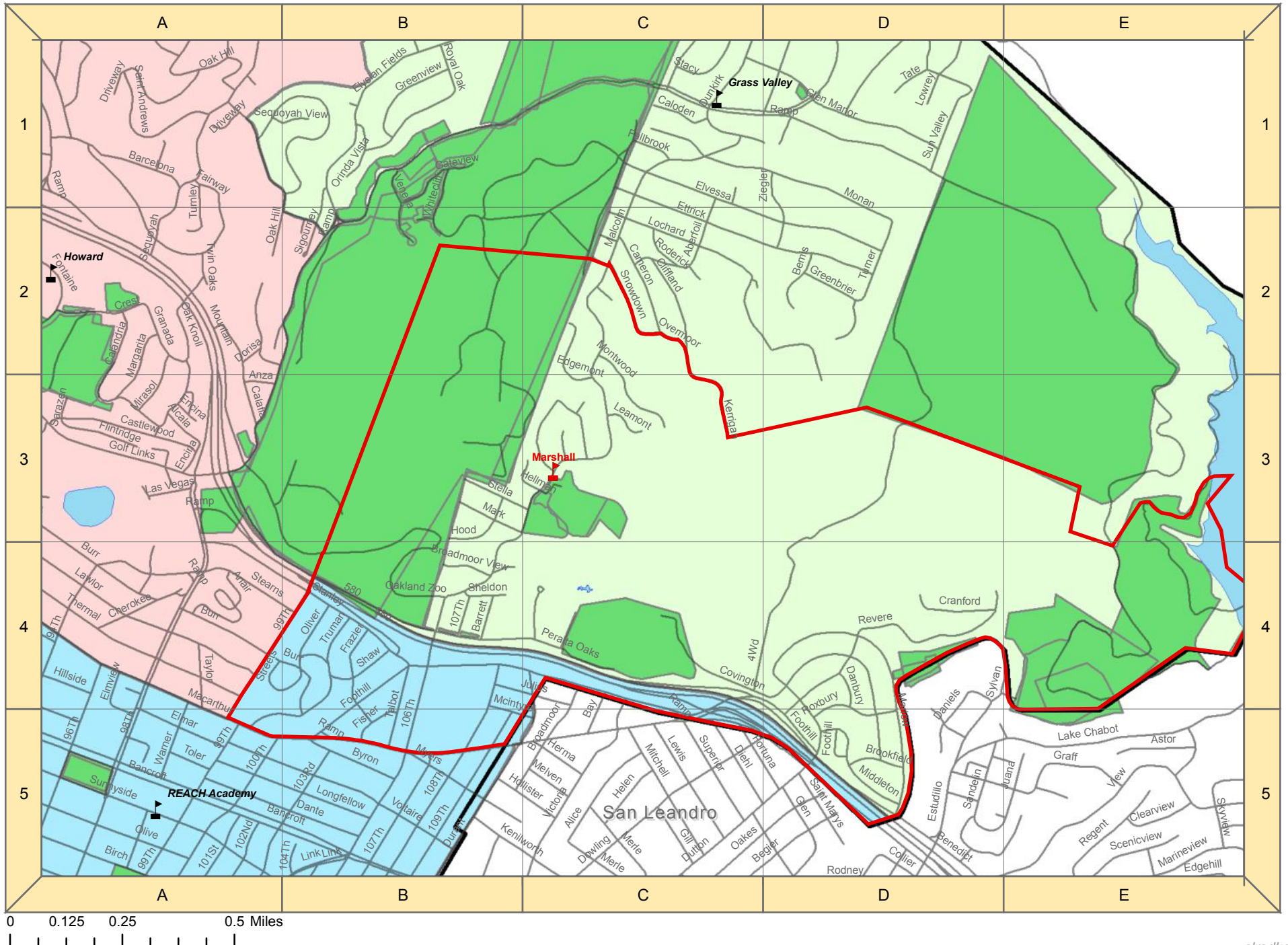
Lazear Attendance Area: Option 1



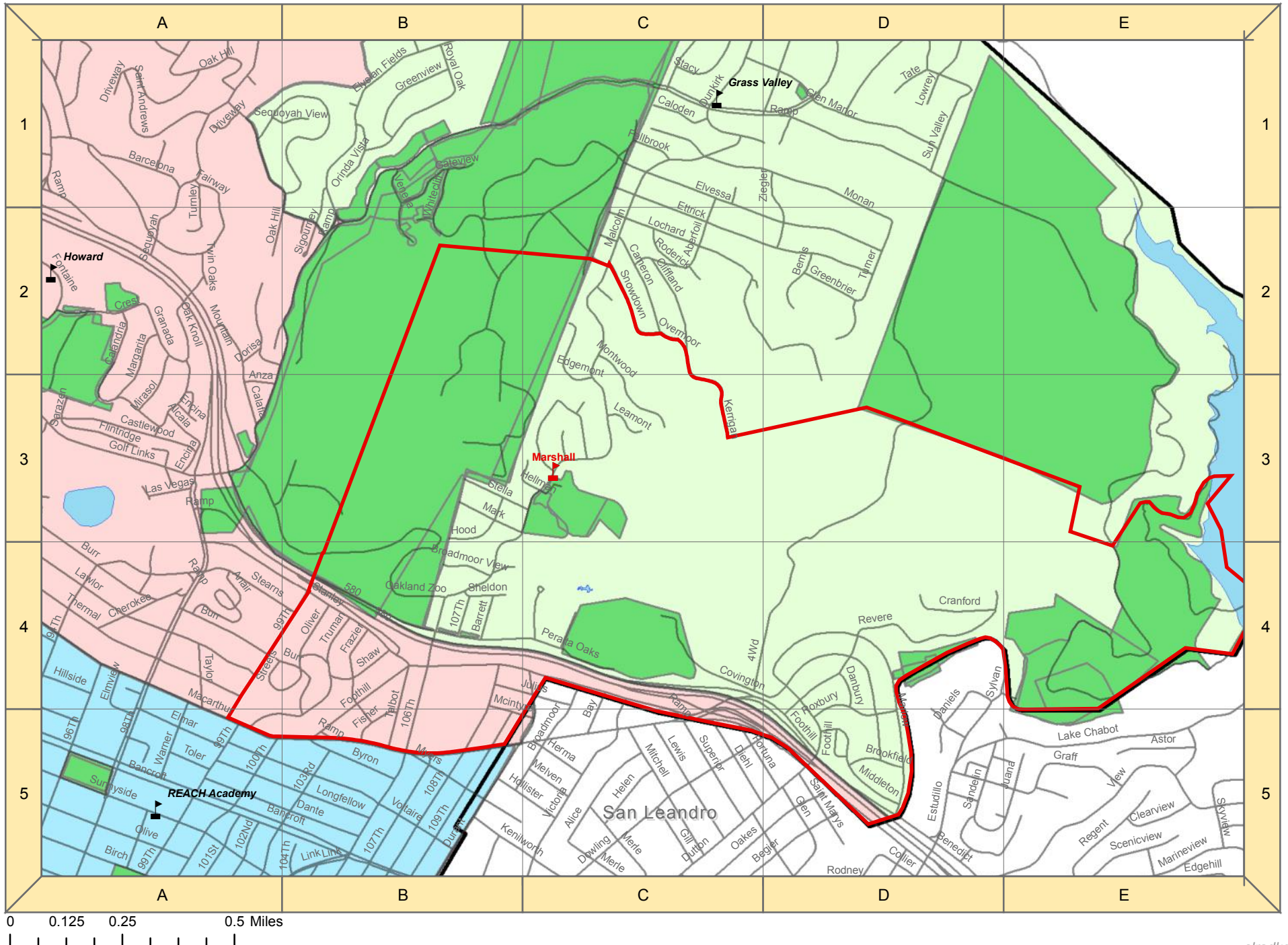
Lazear Attendance Area: Option 2



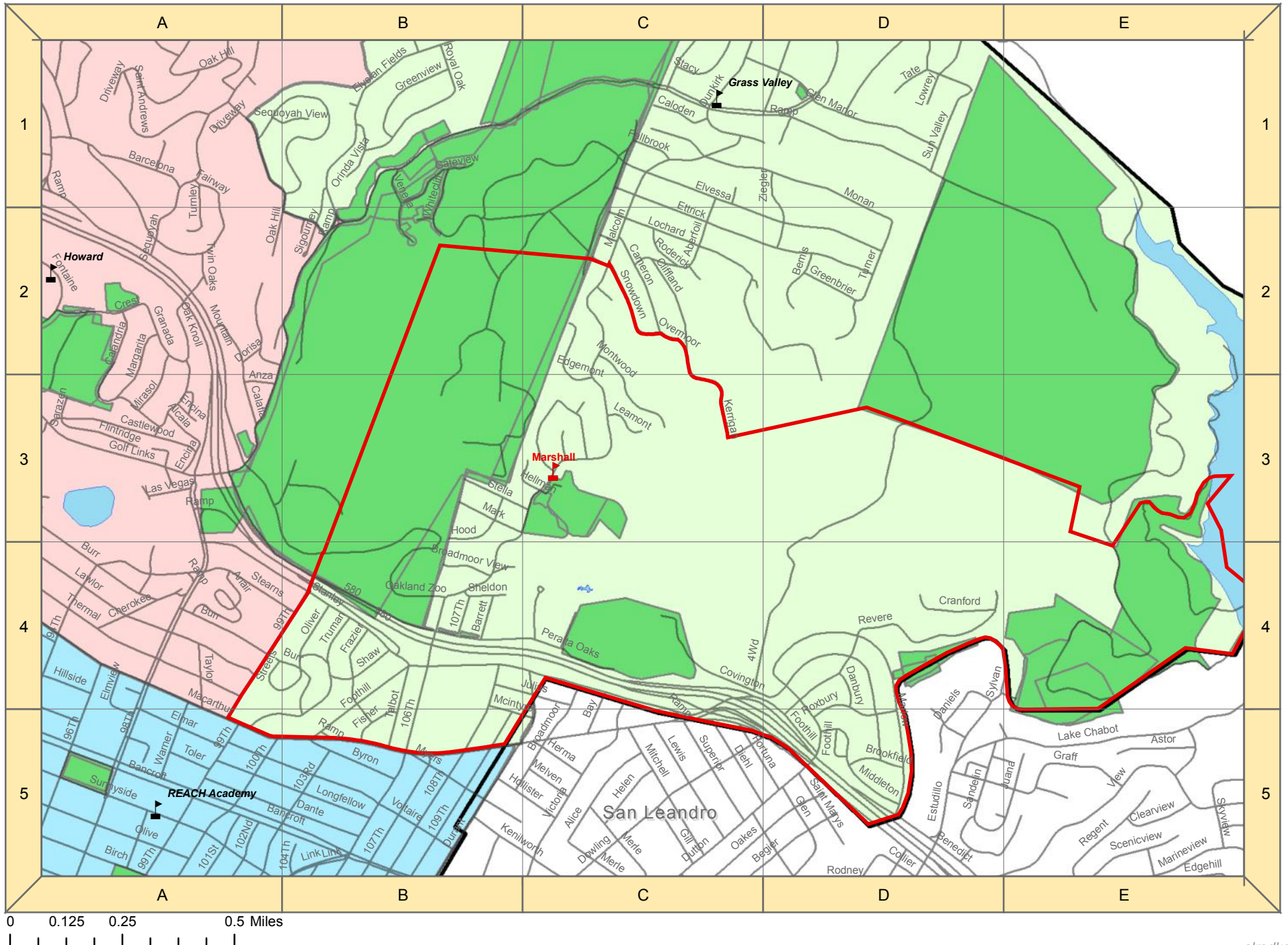
Marshall Attendance Area: Option 1



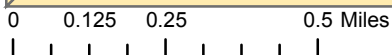
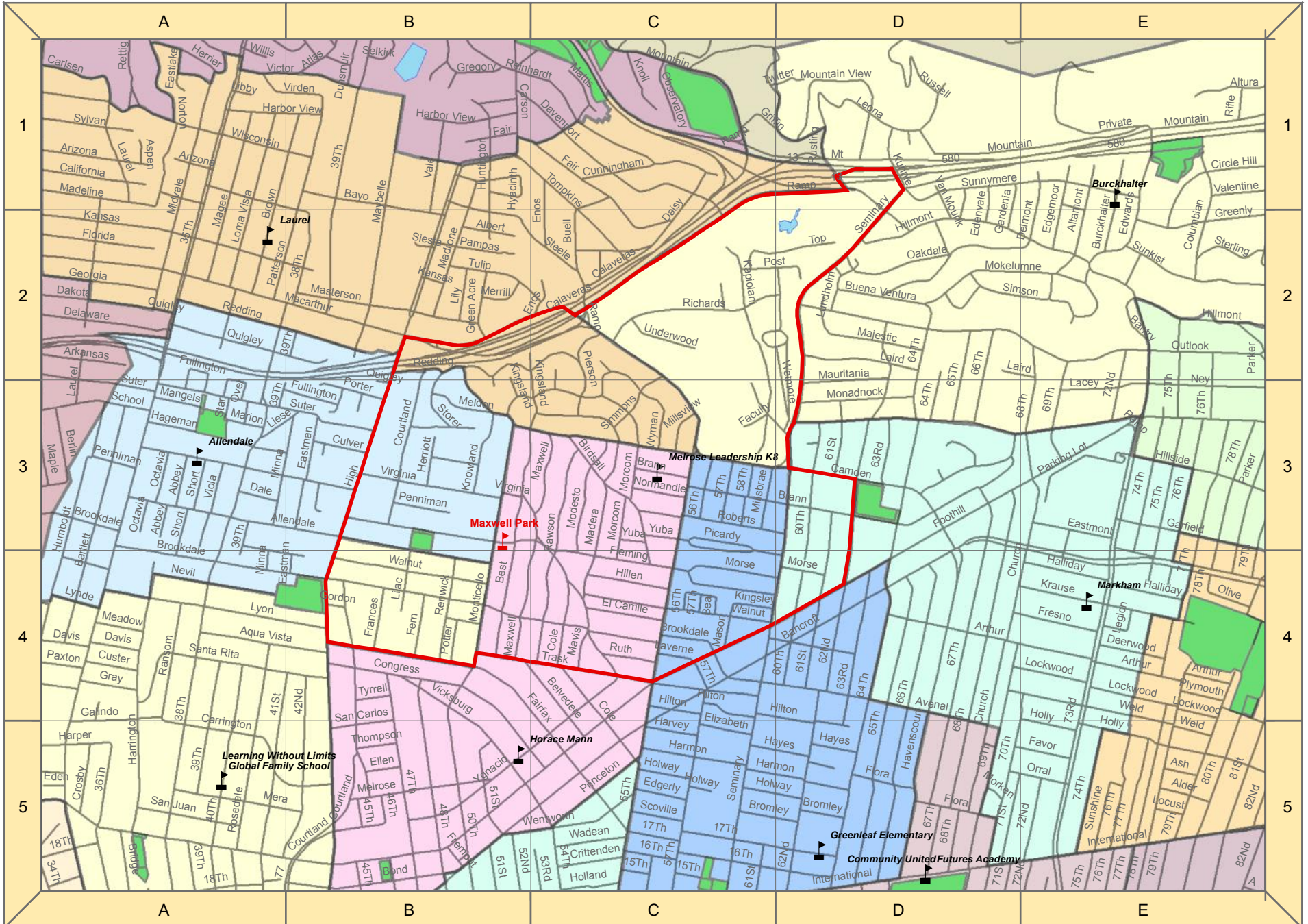
Marshall Attendance Area: Option 2



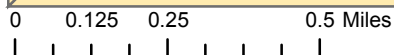
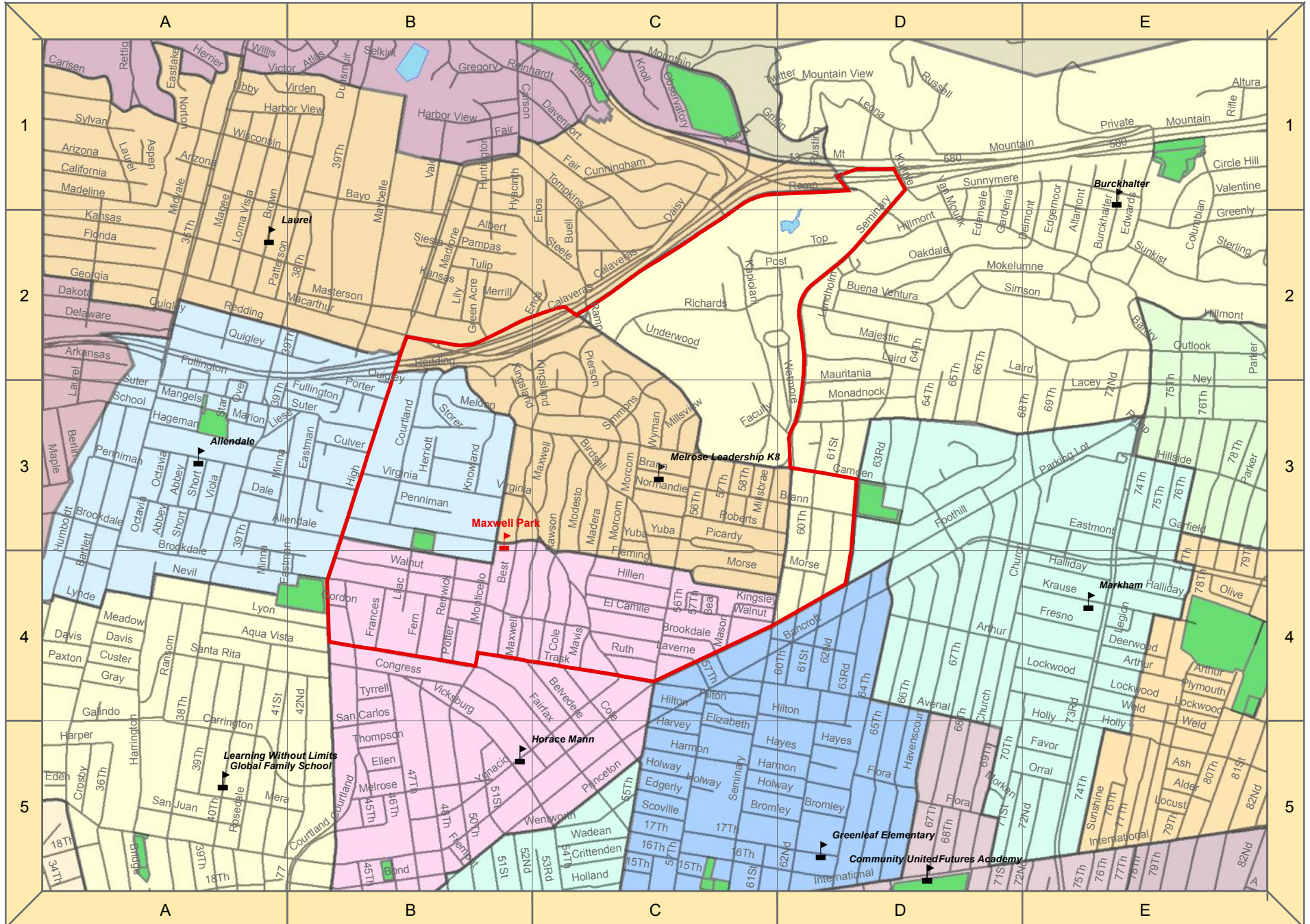
Marshall Attendance Area: Option 3



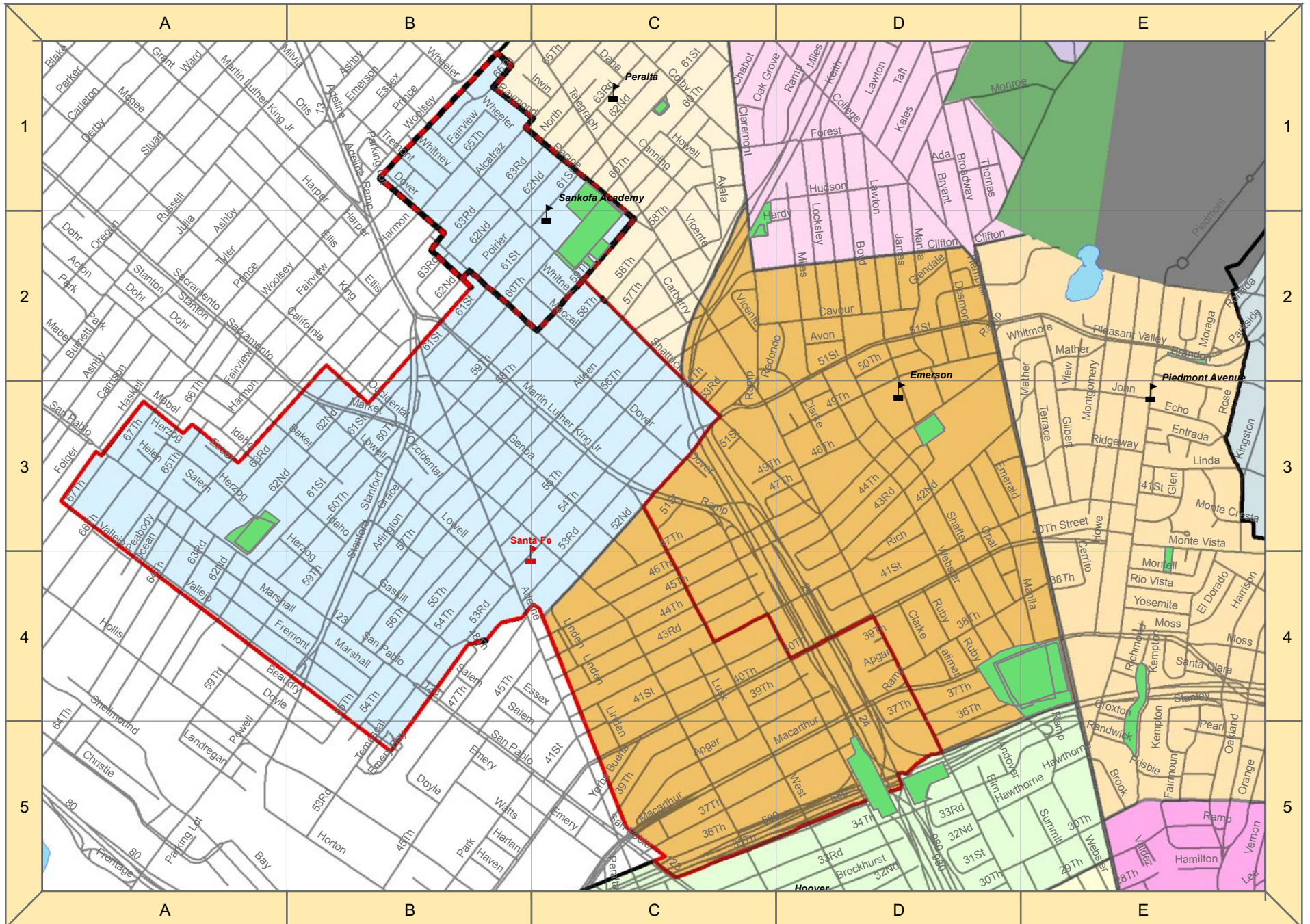
Maxwell Park Attendance Area: Option 1




Maxwell Park Attendance Area: Option 2

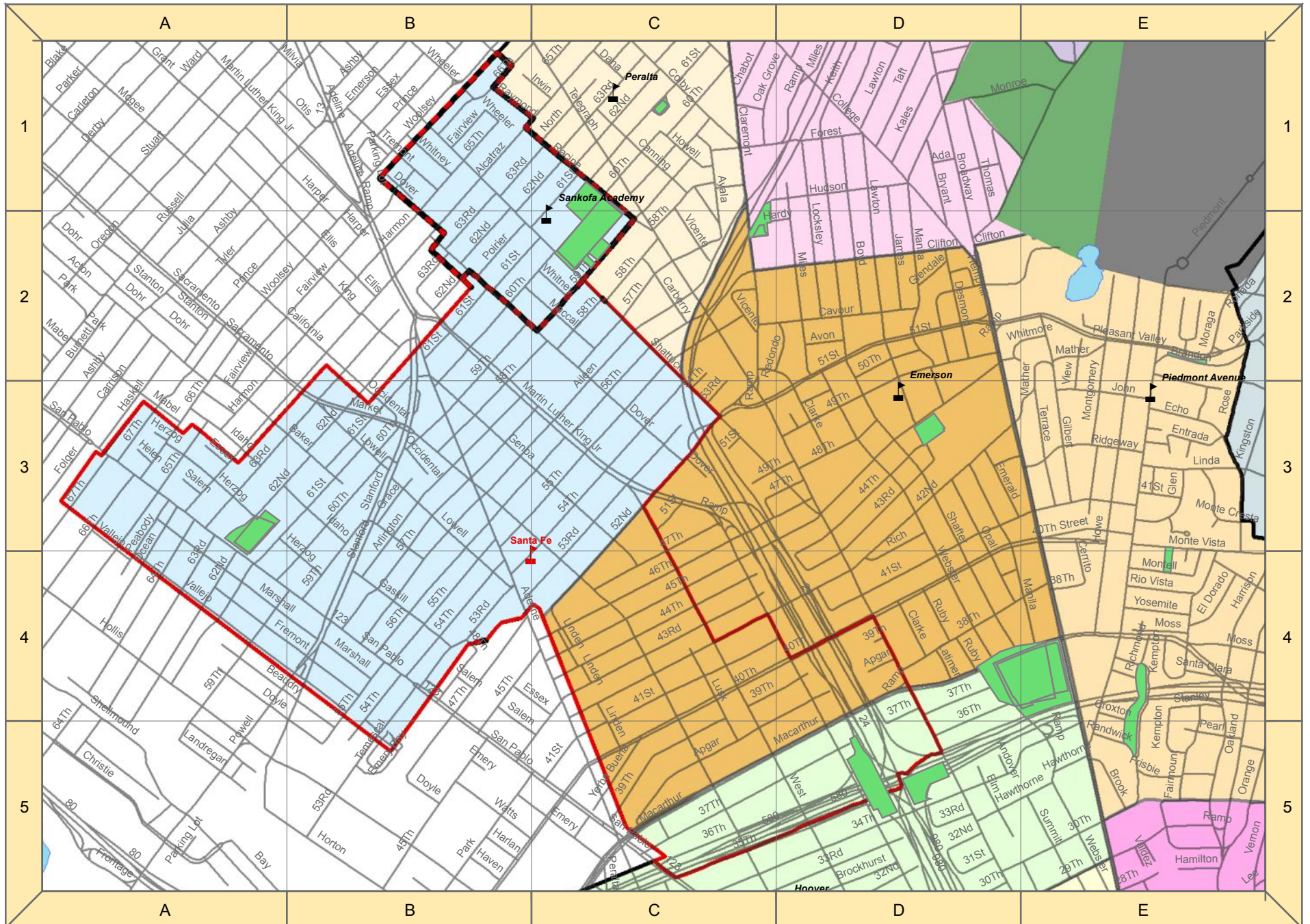



Santa Fe Attendance Area: Option 1.1



 Proposed Shared Peralta/Sankofa Attendance Area

Santa Fe Attendance Area: Option 2.1




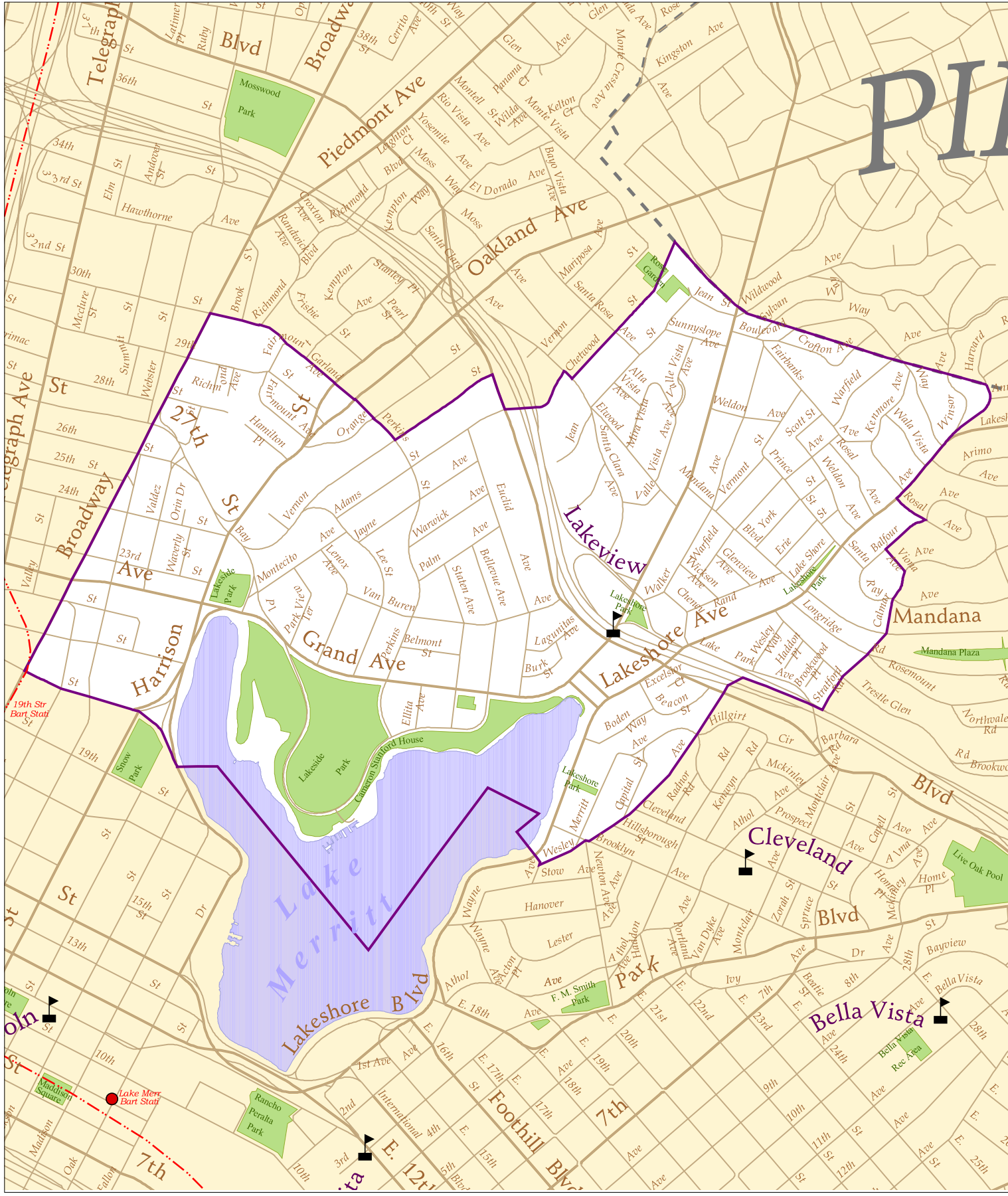
 Proposed Shared Peralta/Sankofa Attendance Area




LINCOLN Elementary School Boundaries

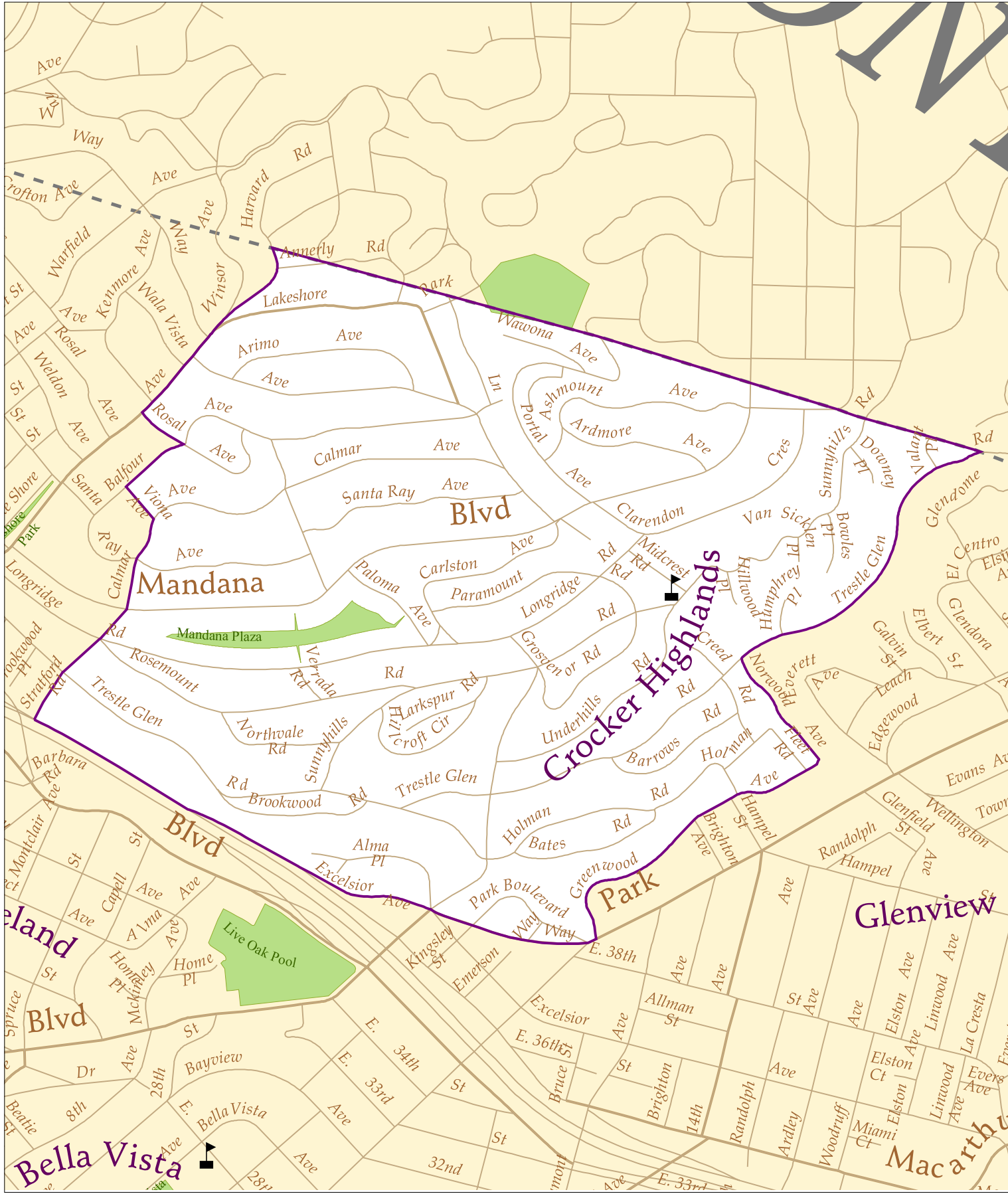
500 0 500 1000 1500 2000 2500 3000 3500 Feet





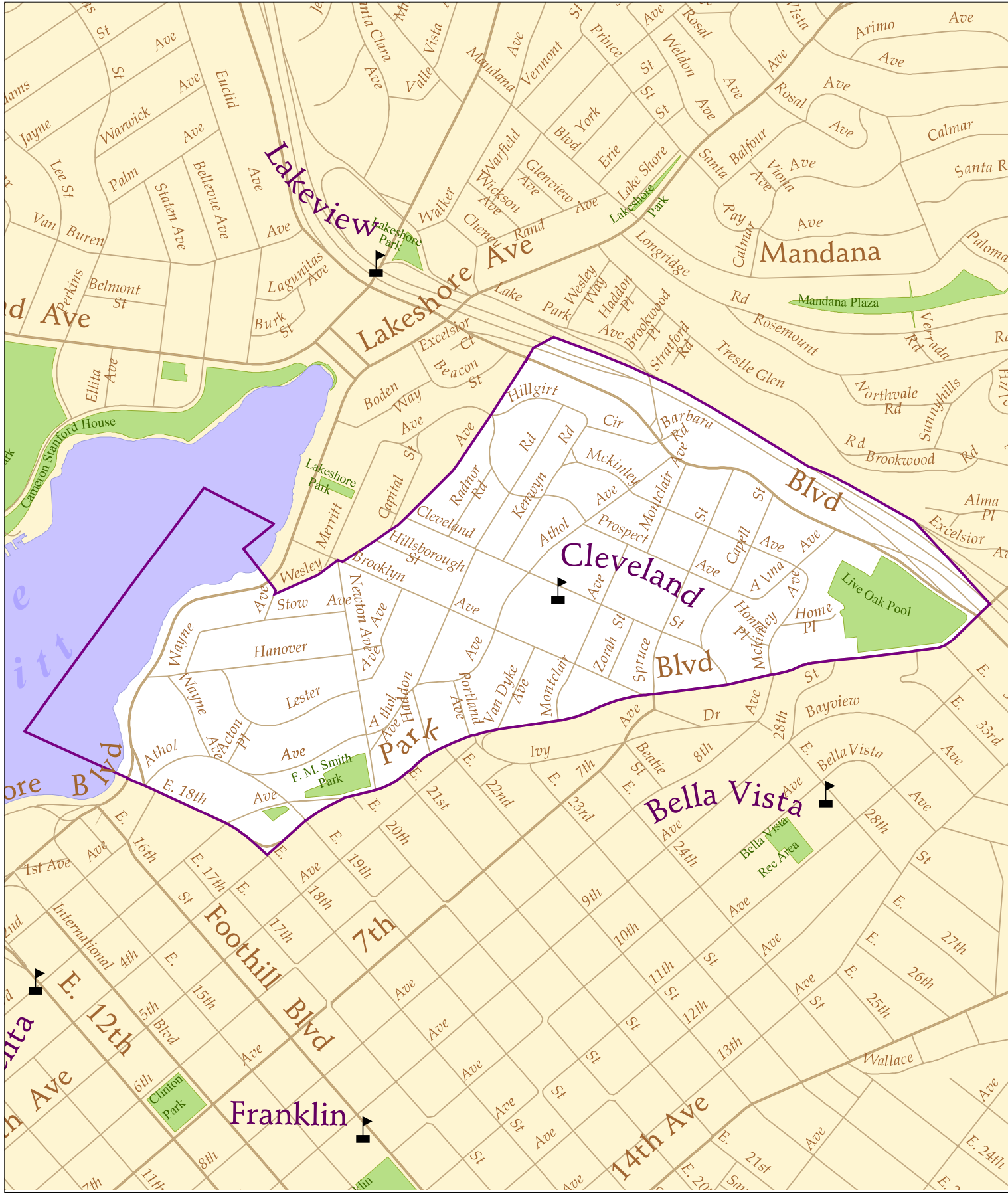
LAKEVIEW Elementary School Boundaries



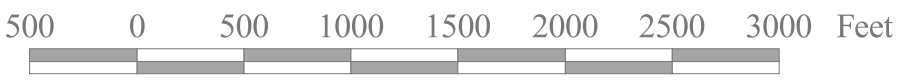


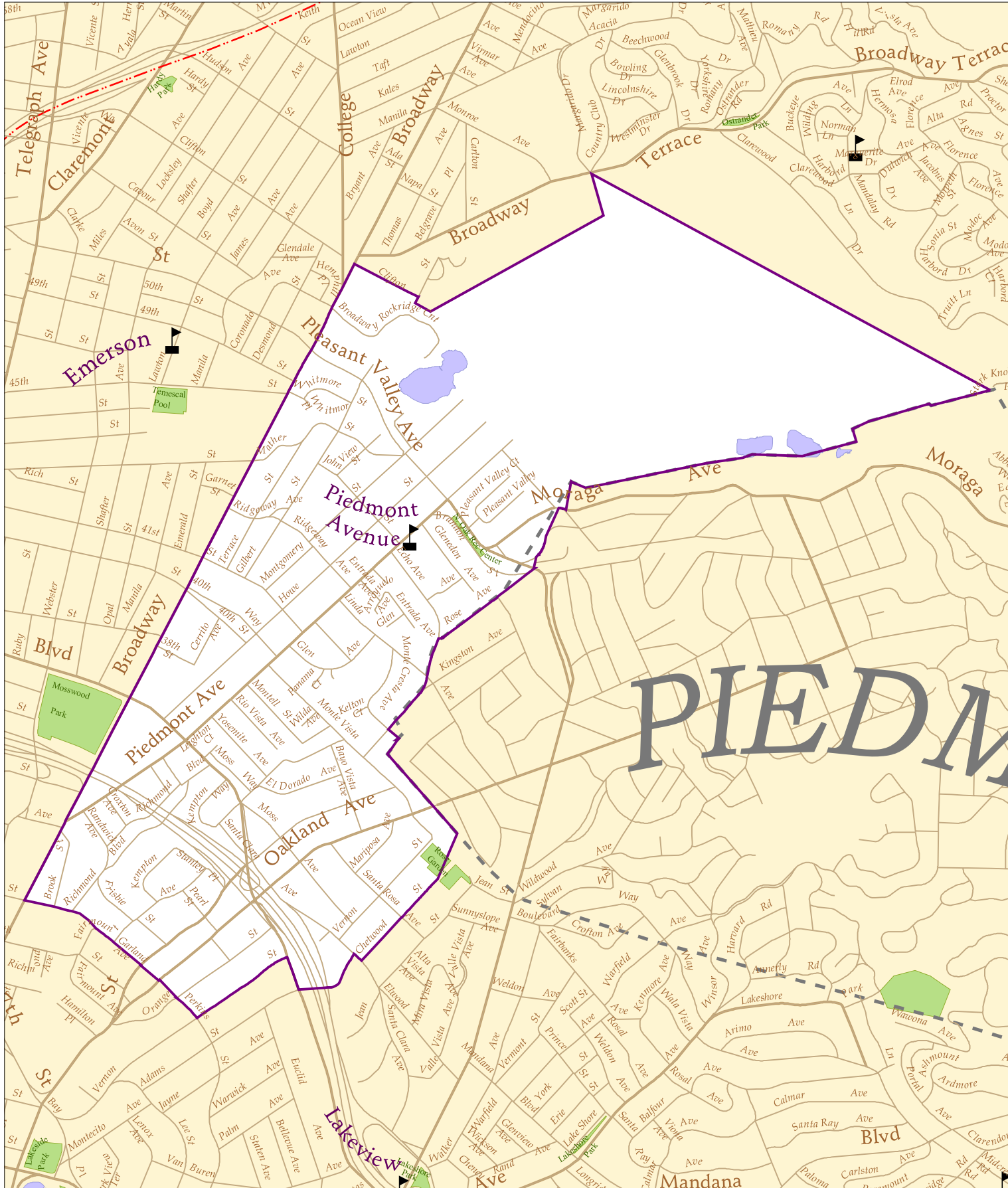
Crocker Highlands Elementary School Boundaries





CLEVELAND Elementary School Boundaries

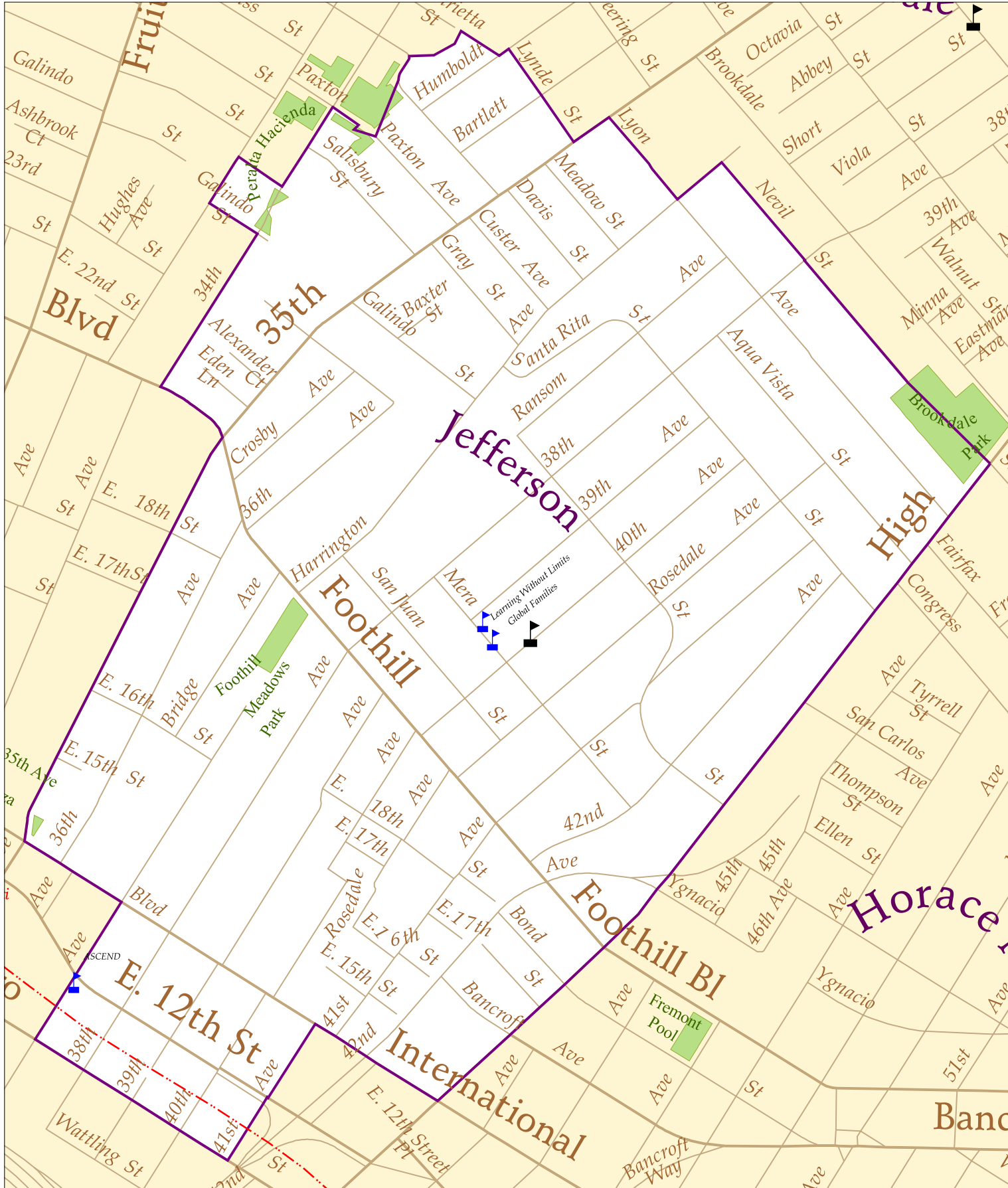




PIEDMONT AVE Elementary School Boundaries

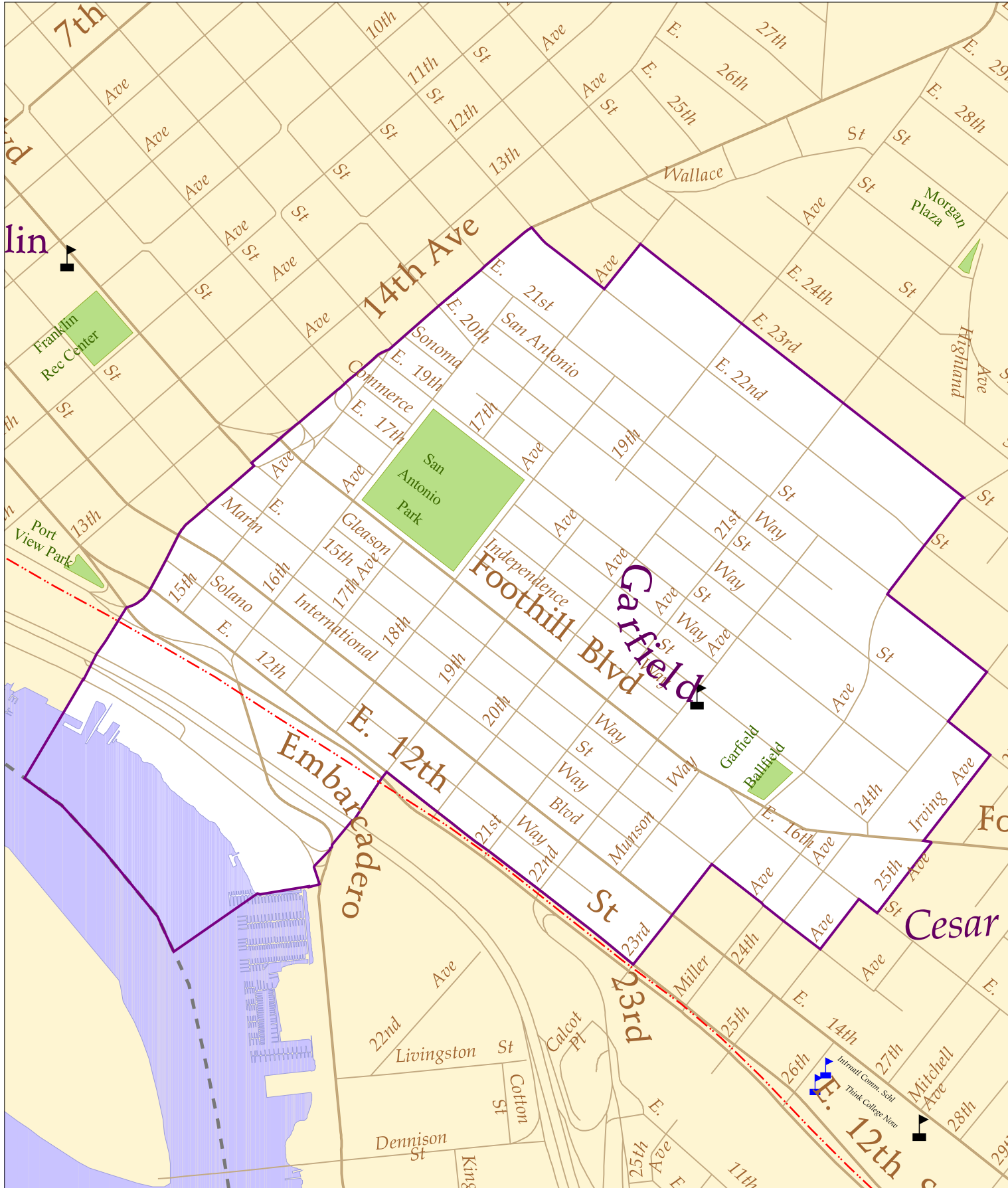
1000 0 1000 2000 3000 4000 Feet



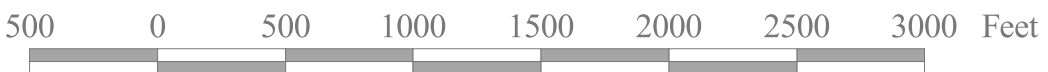


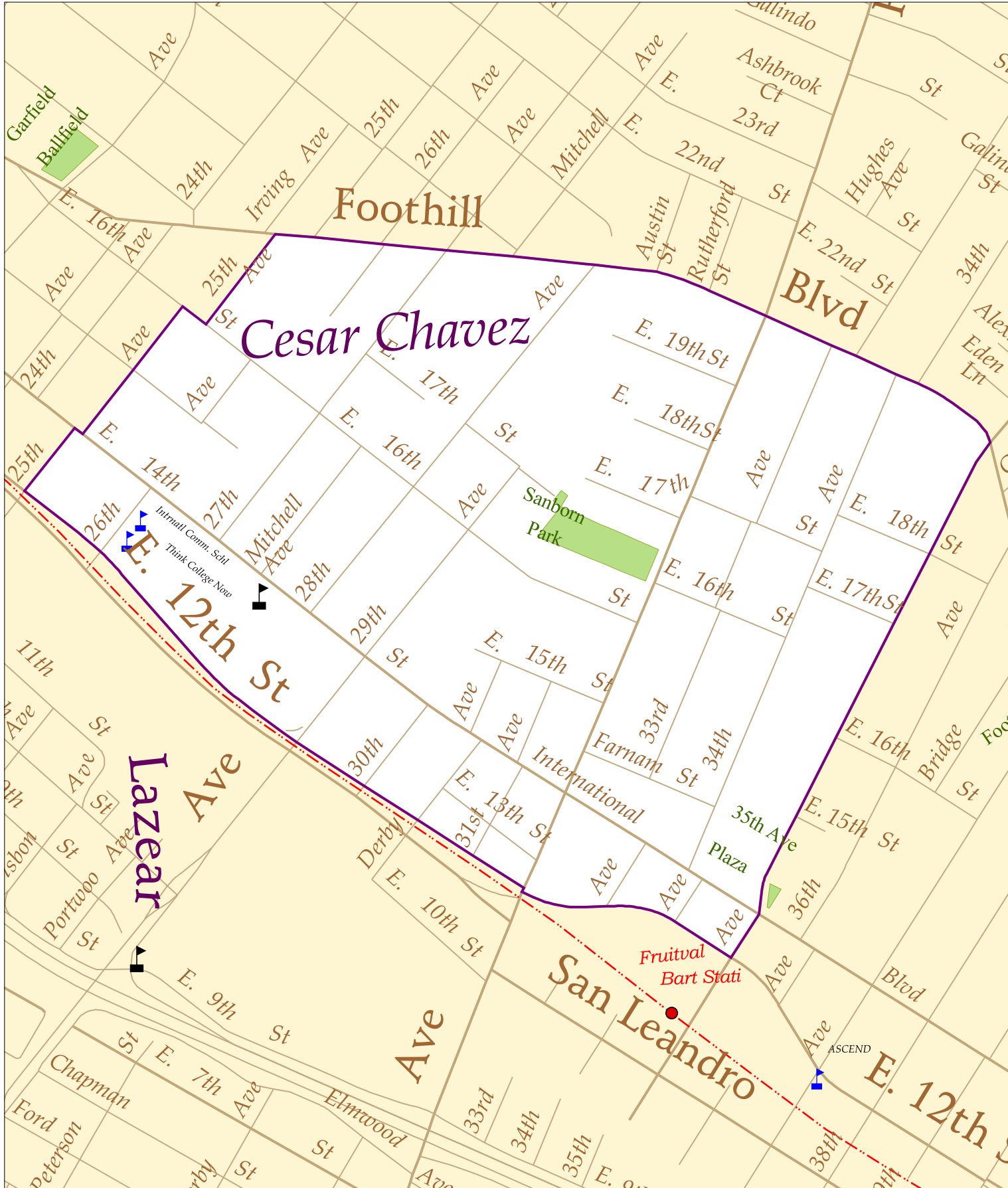
JEFFERSON Elementary School Boundaries





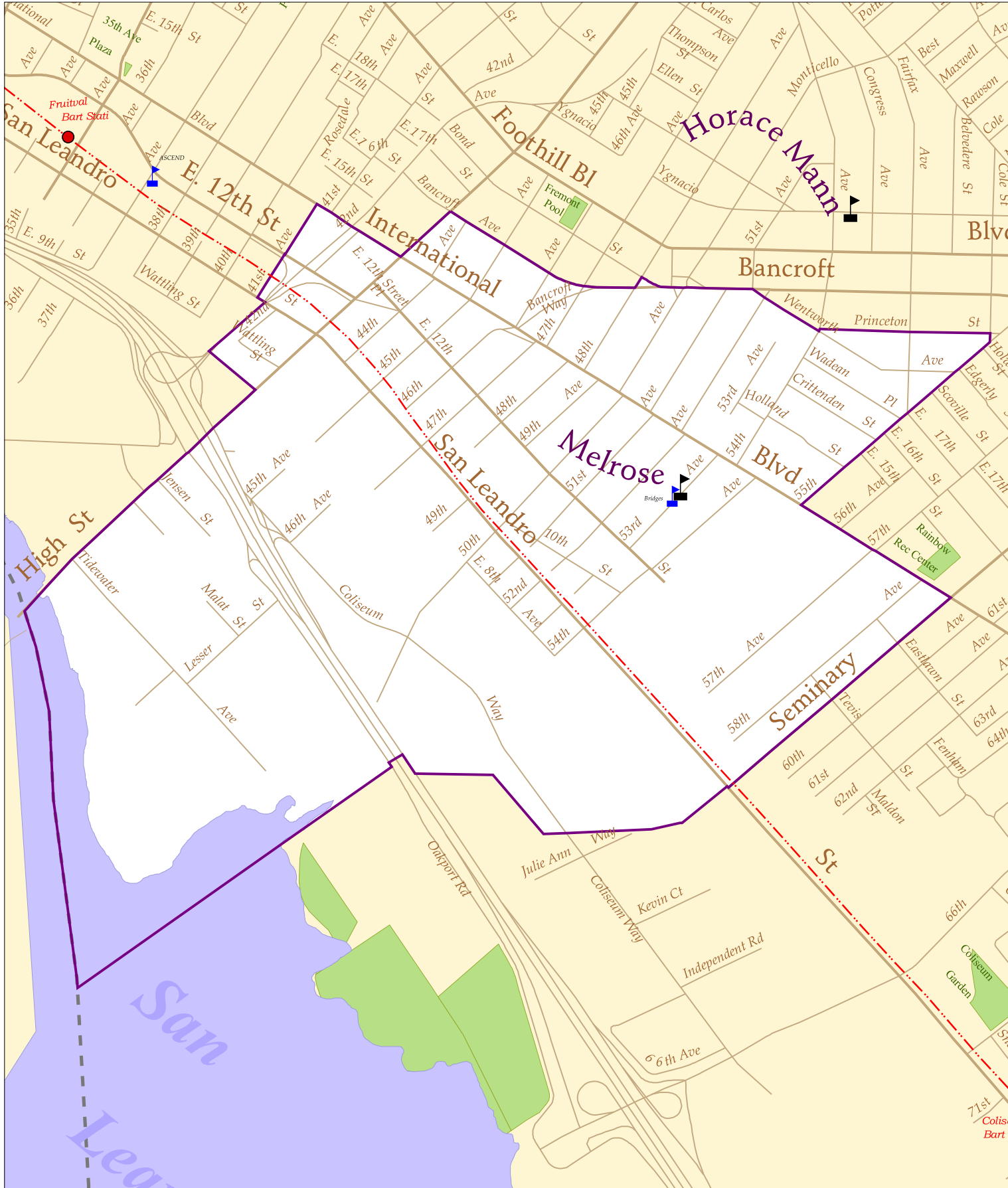
GARFIELD Elementary School Boundaries





CESAR CHAVEZ Elementary School Boundaries





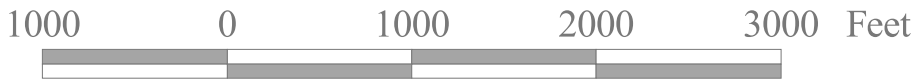
MELROSE Elementary School Boundaries

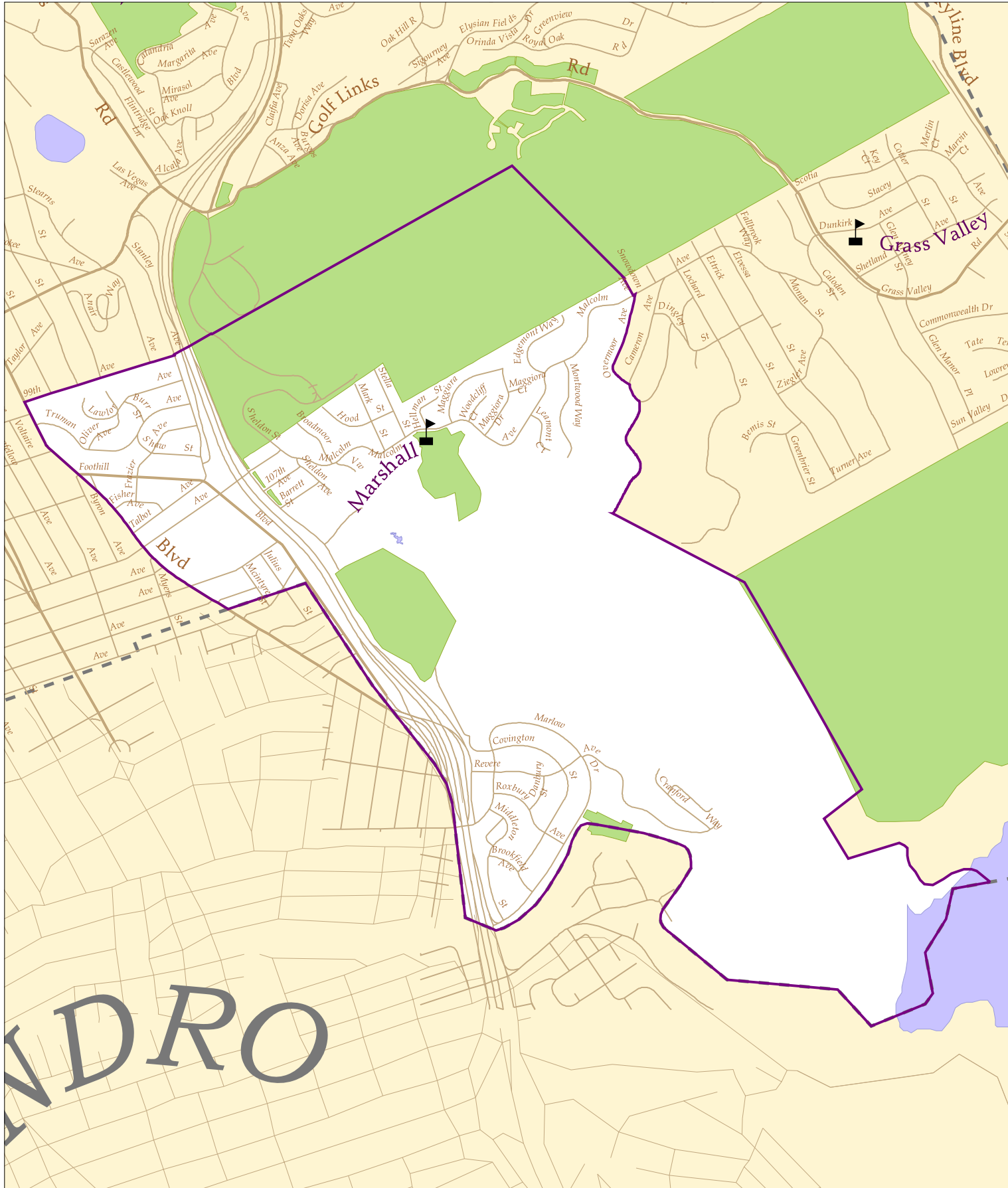
500 0 500 1000 1500 2000 2500 3000 3500 Feet





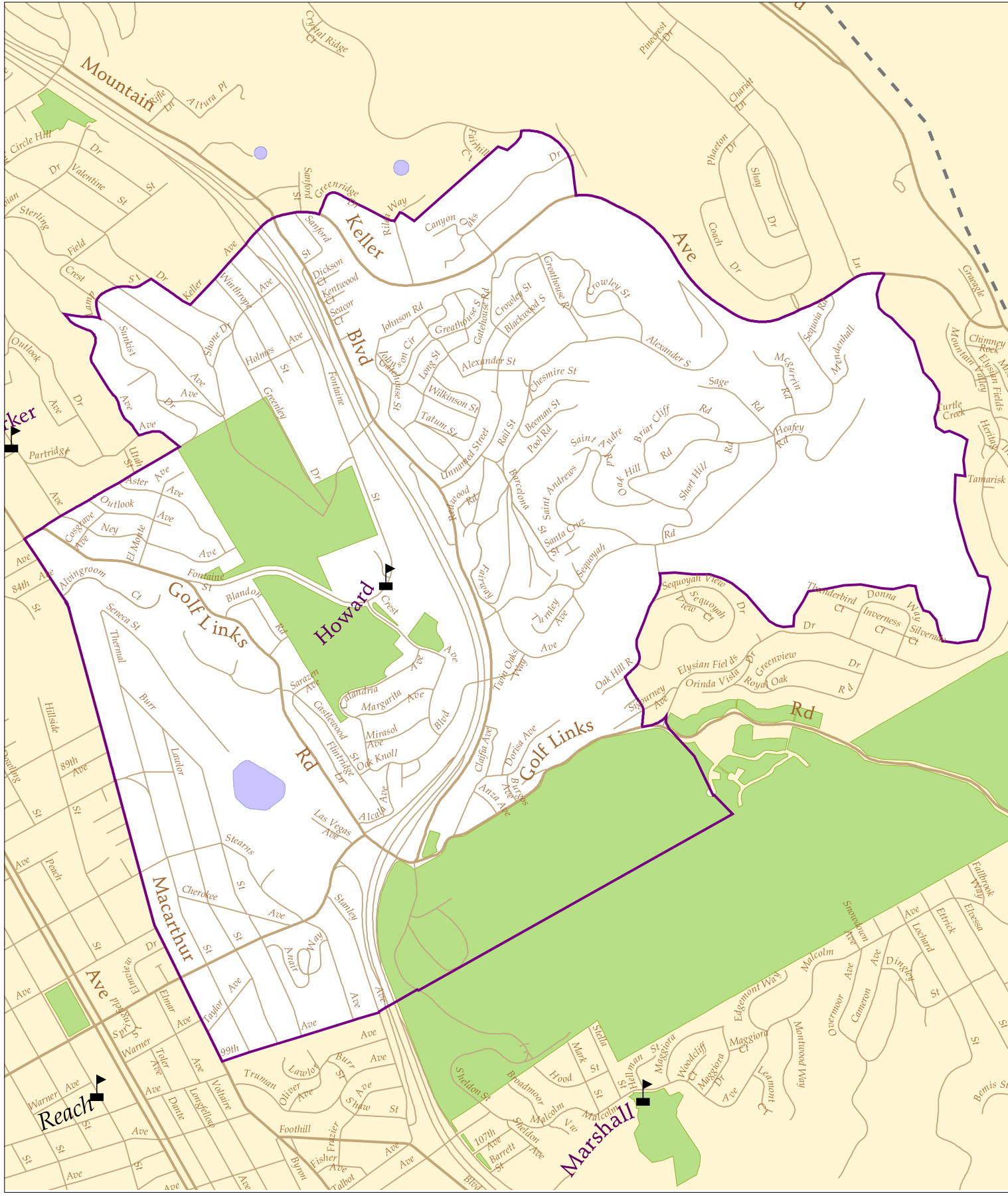
Lazear Elementary School Boundaries





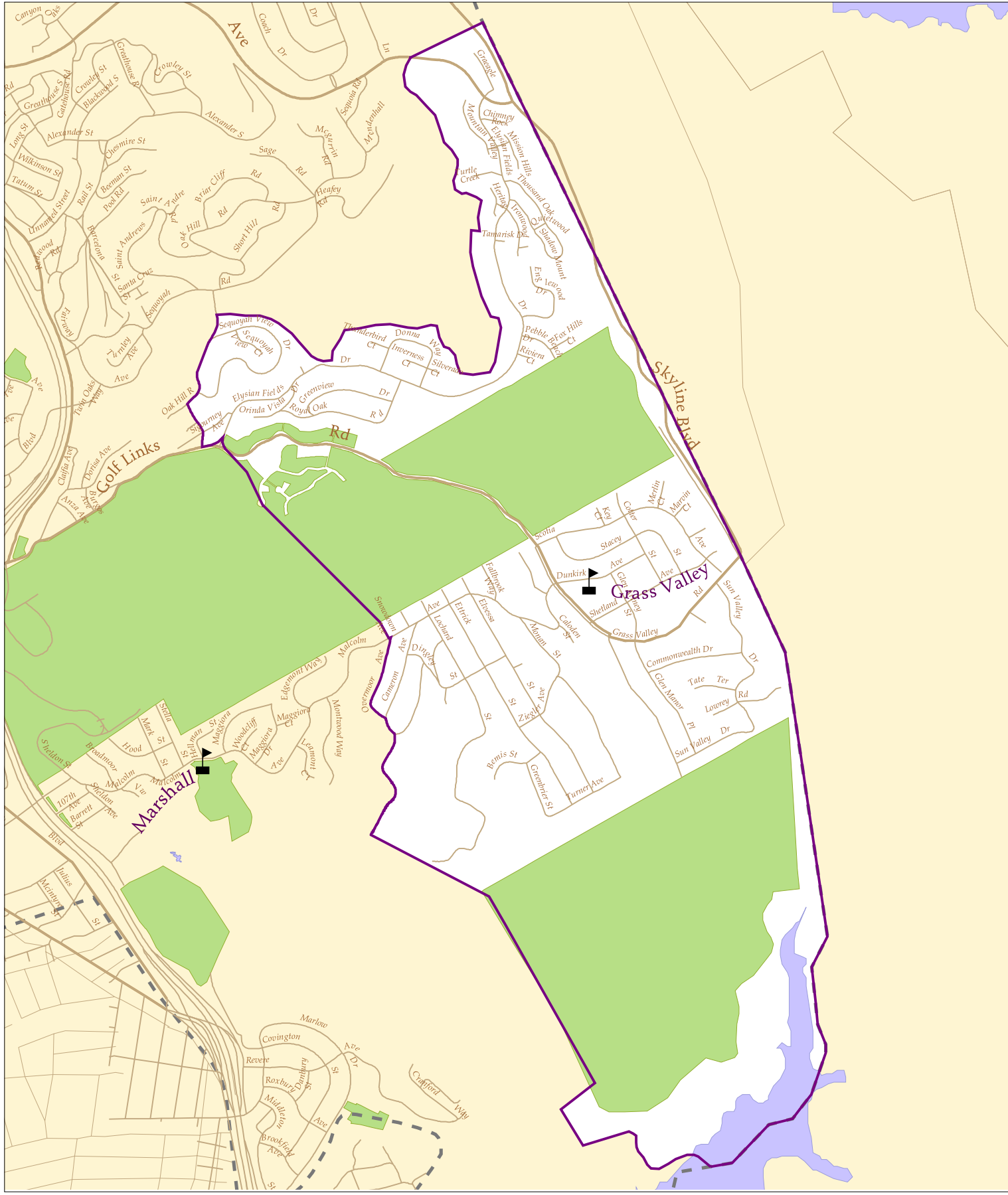
MARSHALL Elementary School Boundaries



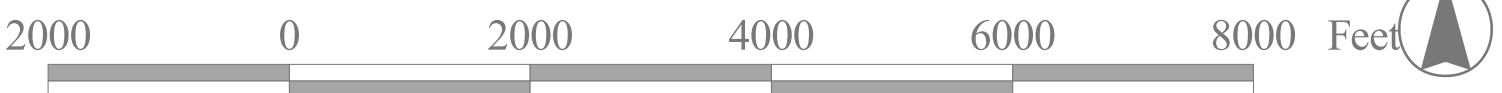


HOWARD Elementary School Boundaries



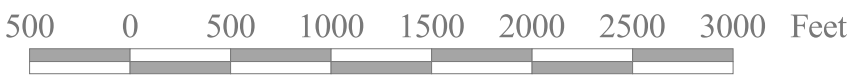


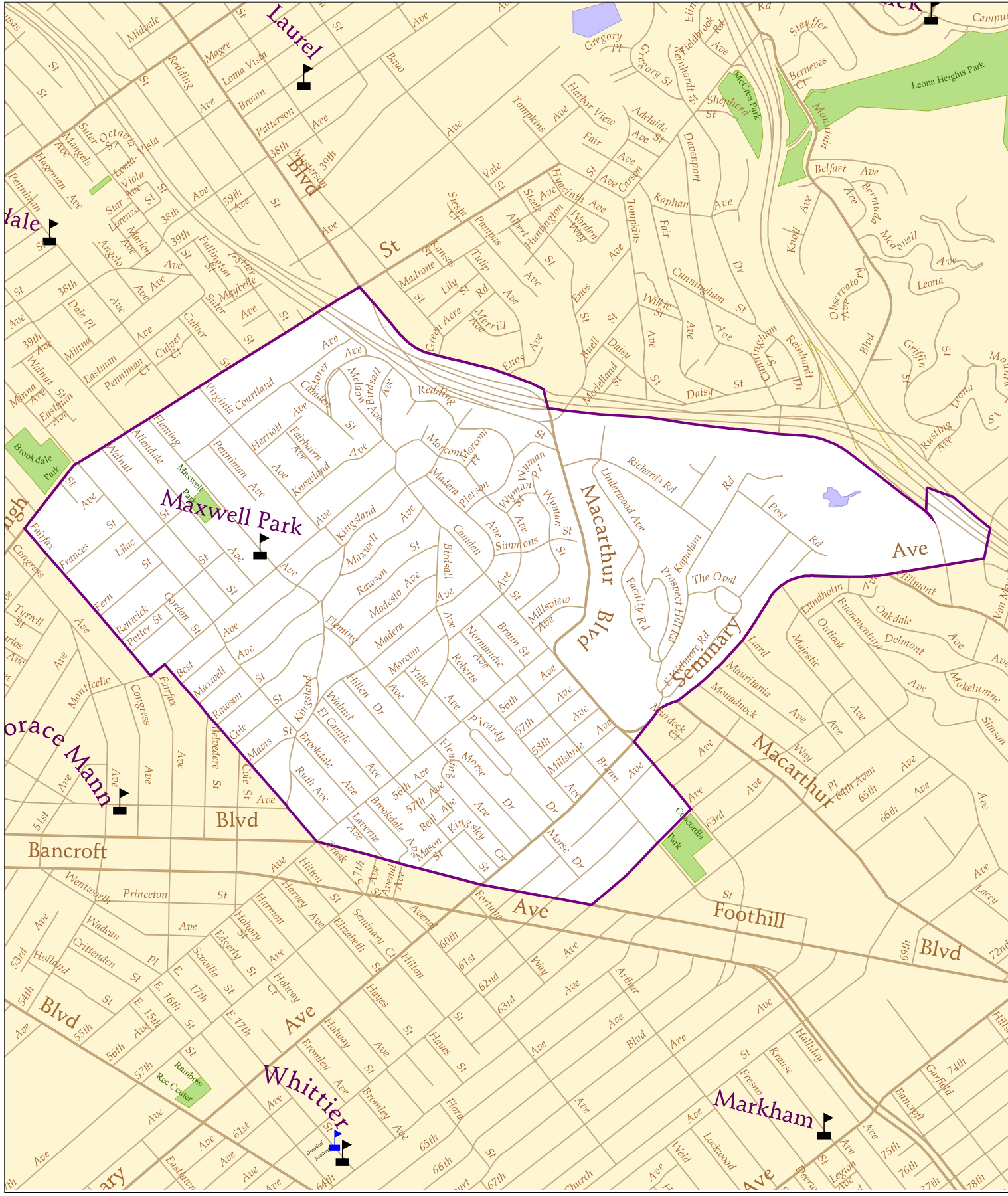
GRASS VALLEY Elementary School Boundaries






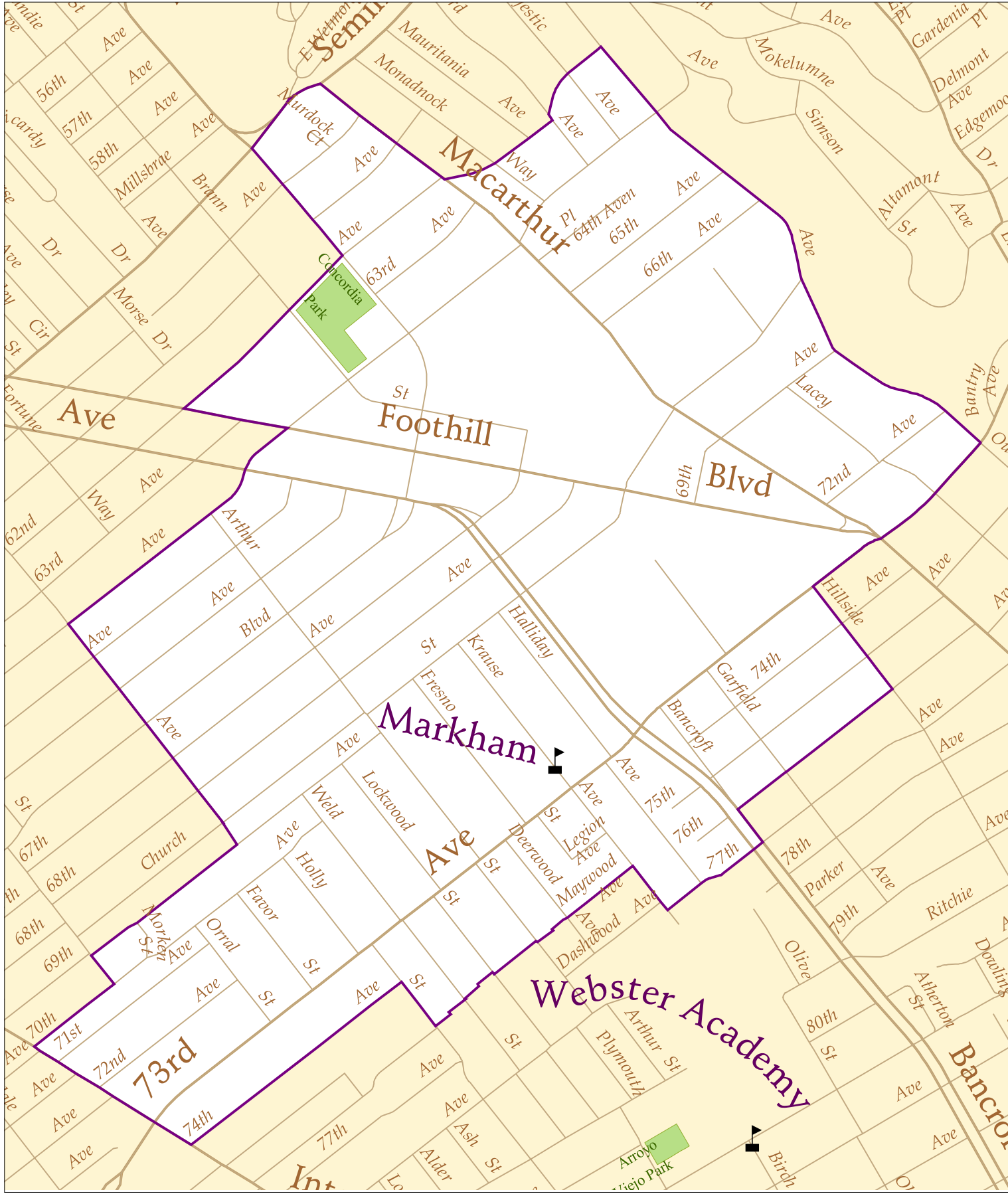
REACH Elementary School Boundaries





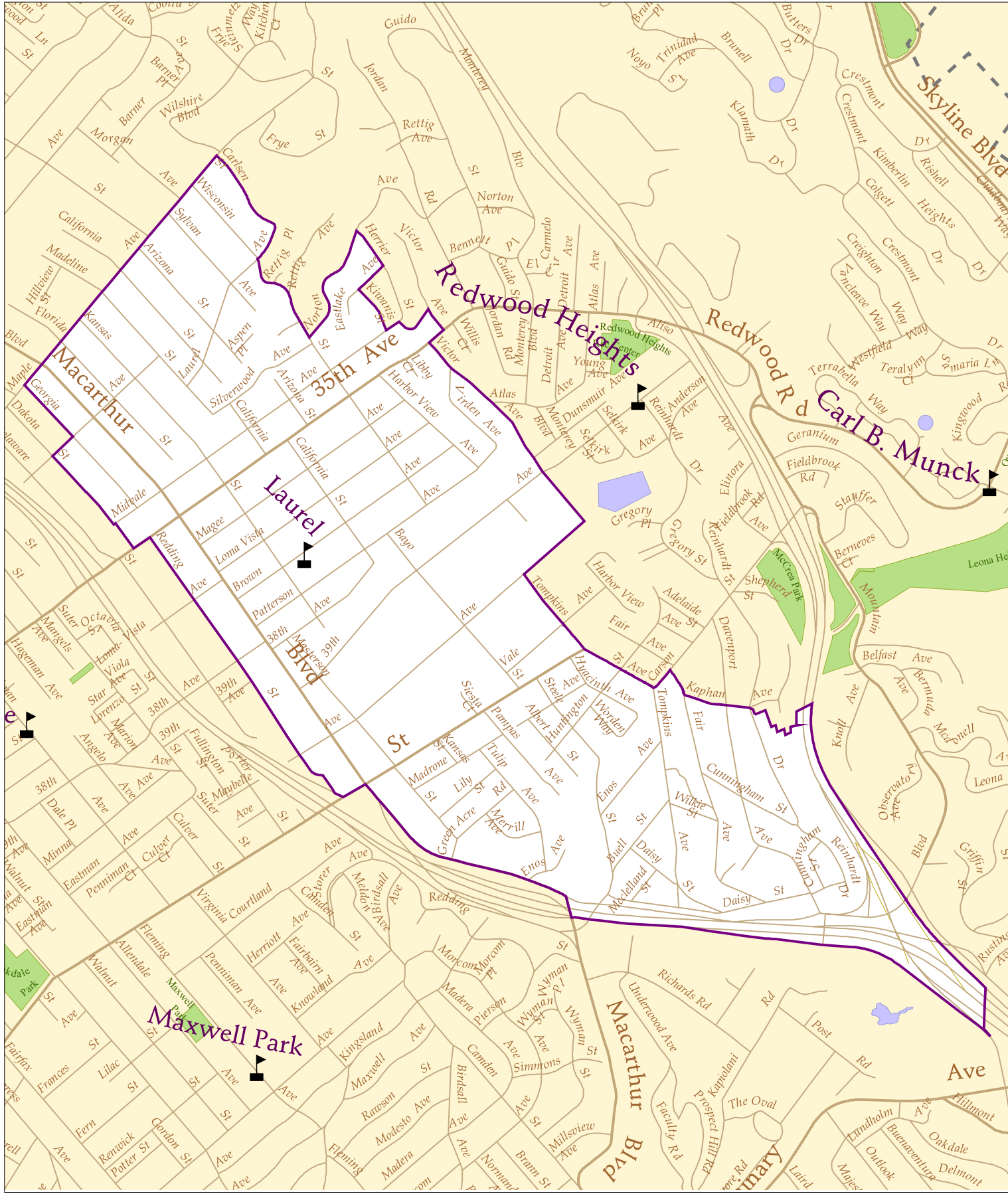
MAXWELL PARK Elementary School Boundaries






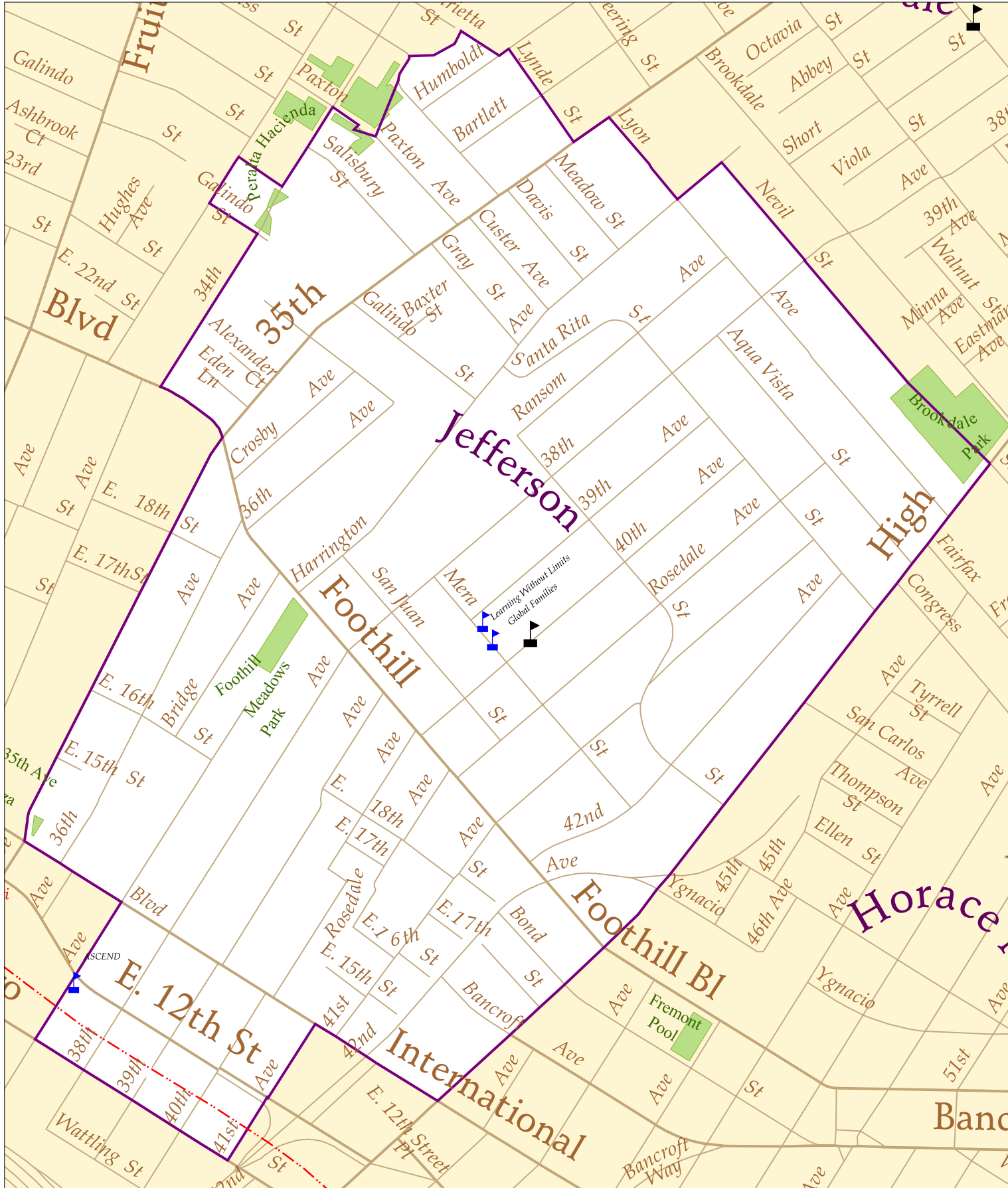
Markham Elementary School Boundaries





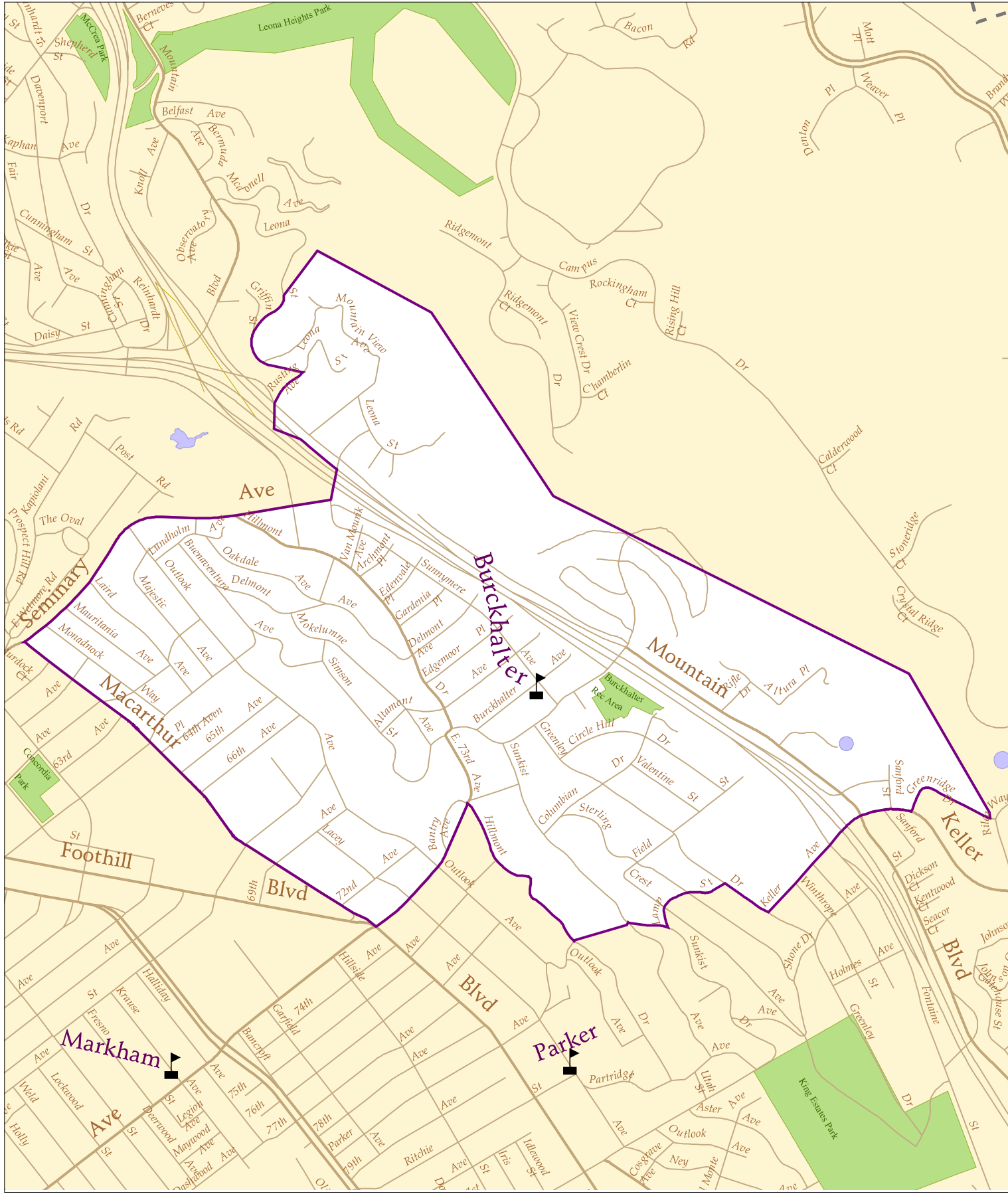
LAUREL Elementary School Boundaries





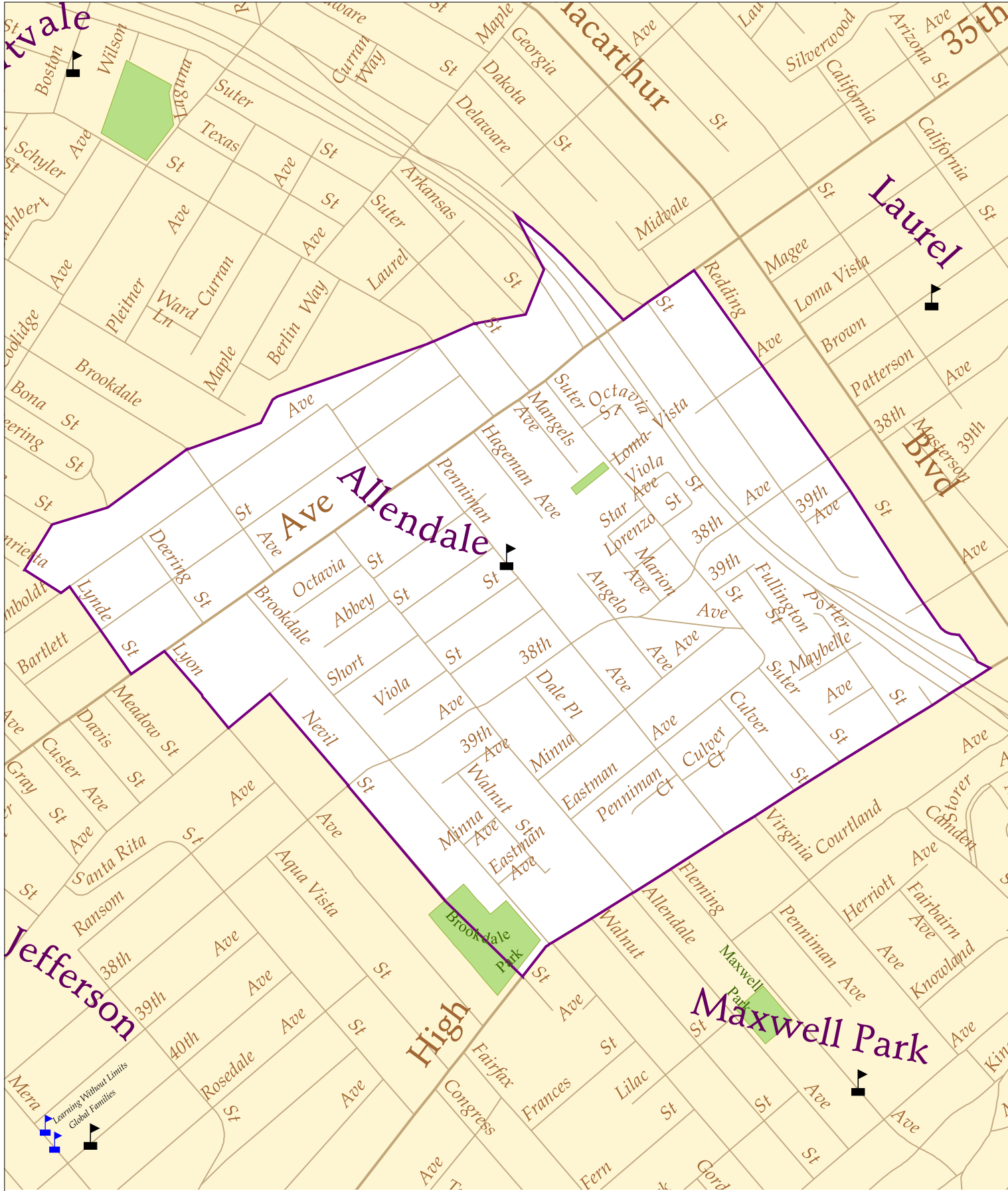
JEFFERSON Elementary School Boundaries





BURCKHALTER Elementary School Boundaries

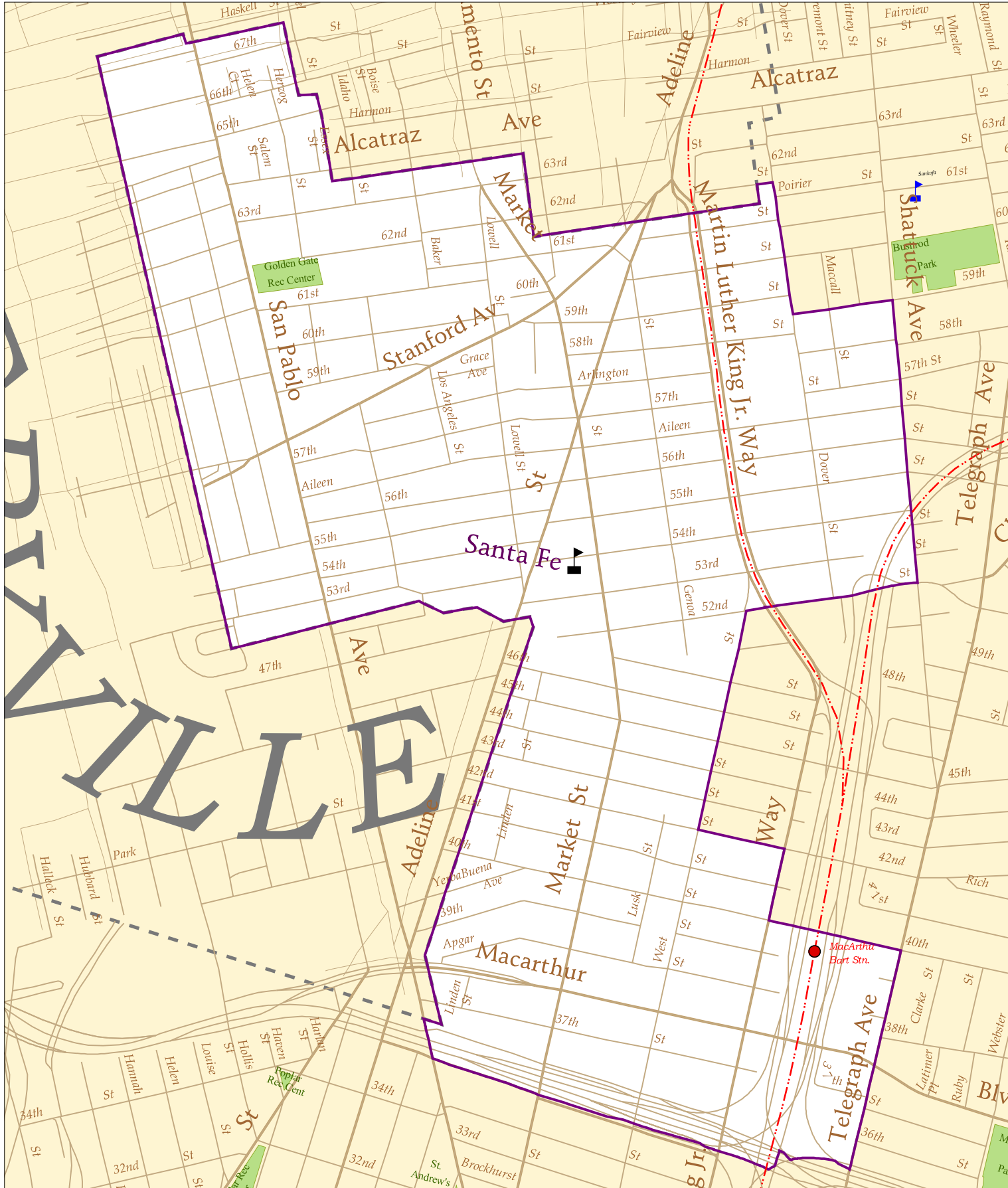




ALLENDALE Elementary School Boundaries

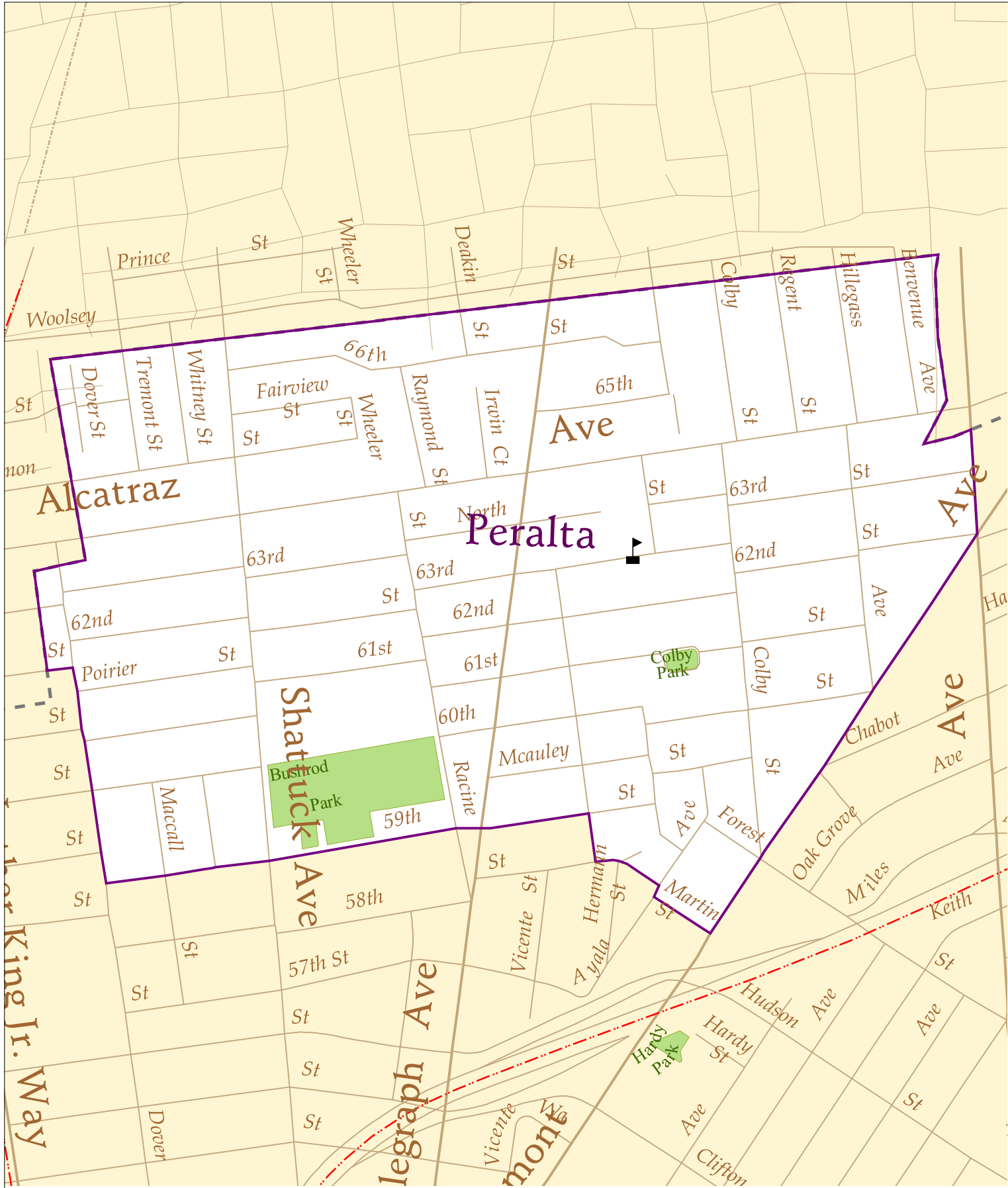
500 0 500 1000 1500 2000 2500 3000 3500 Feet






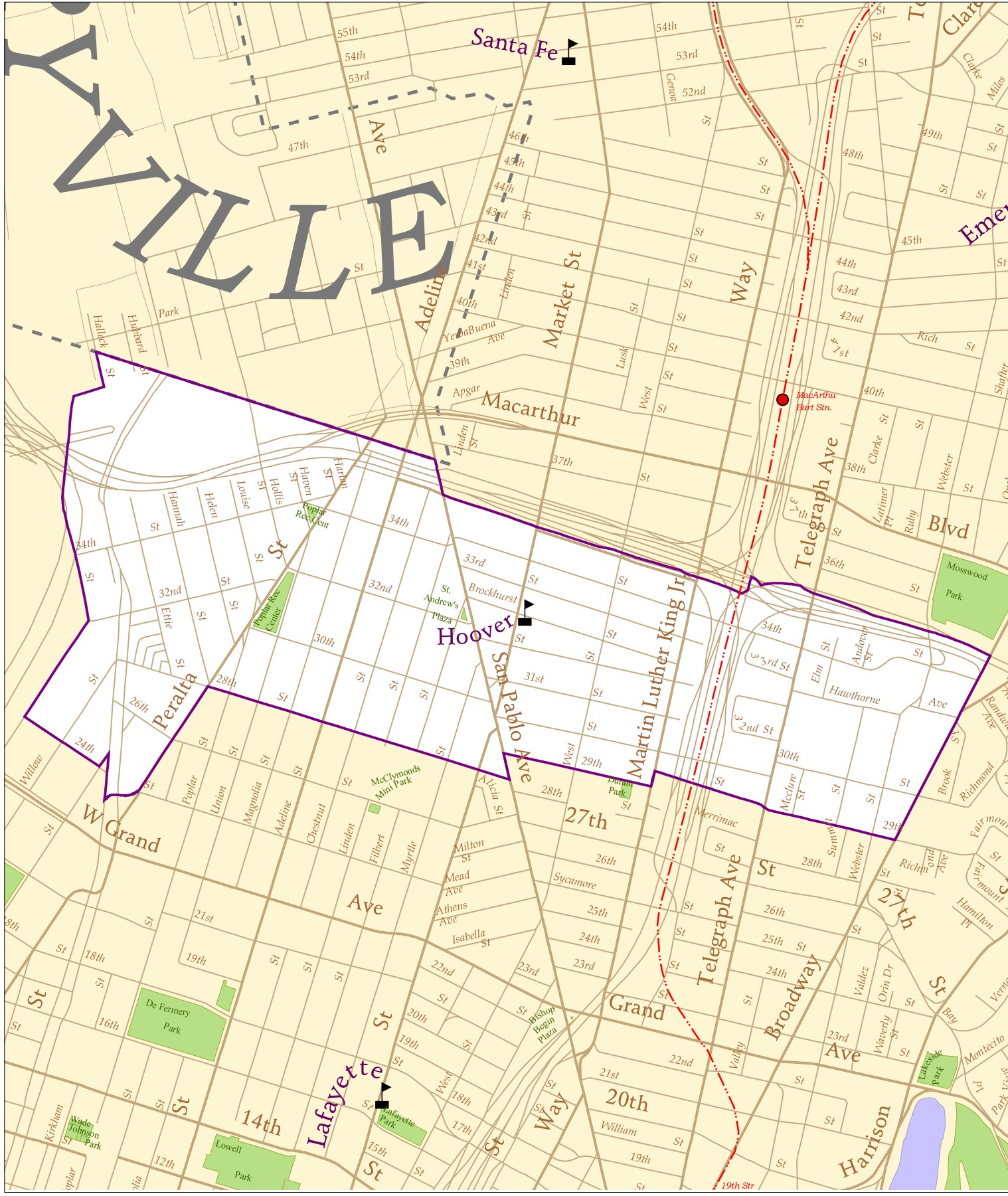
SANTA FE Elementary School Boundaries





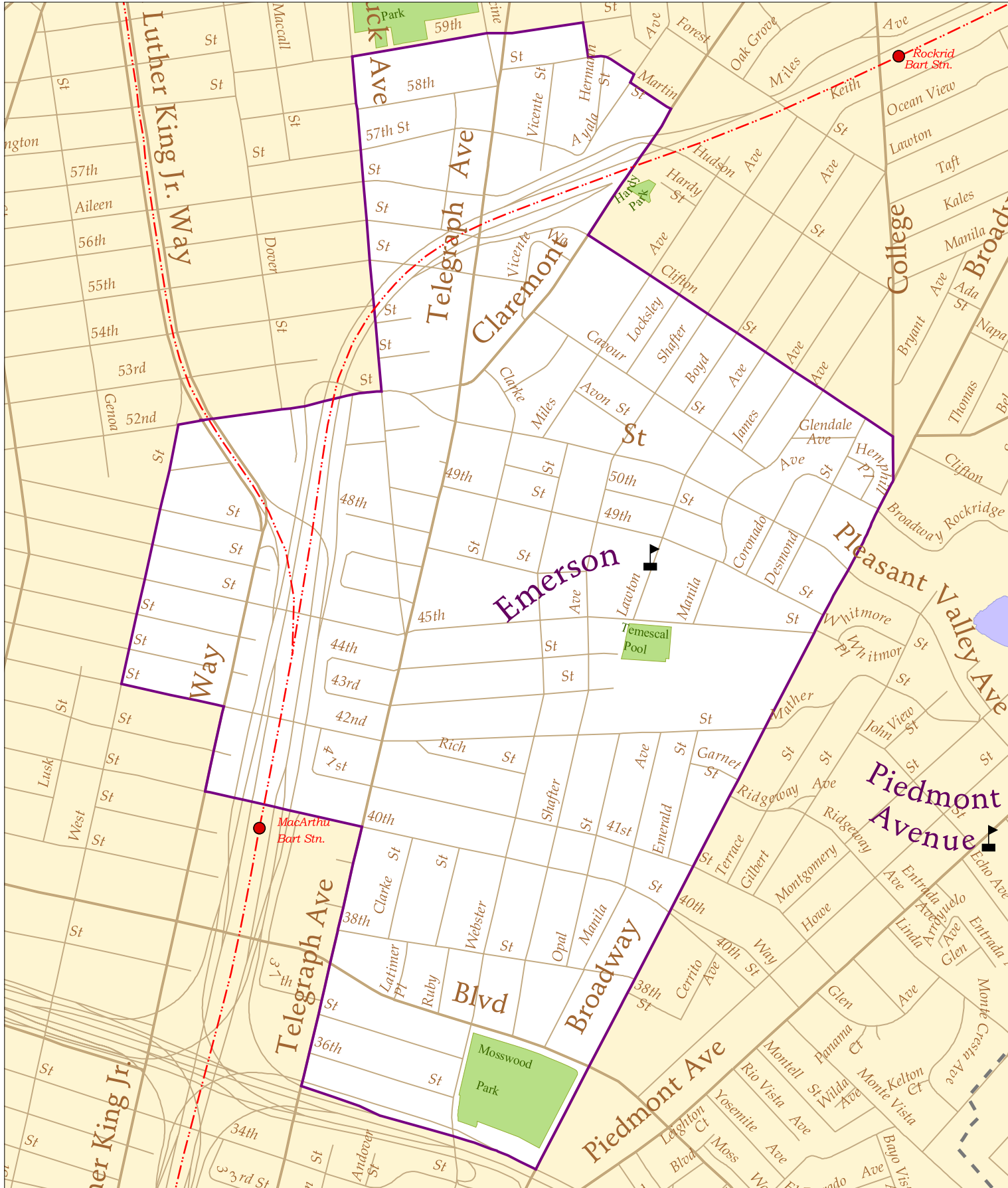
PERALTA Elementary School Boundaries





HOOVER Elementary School Boundaries

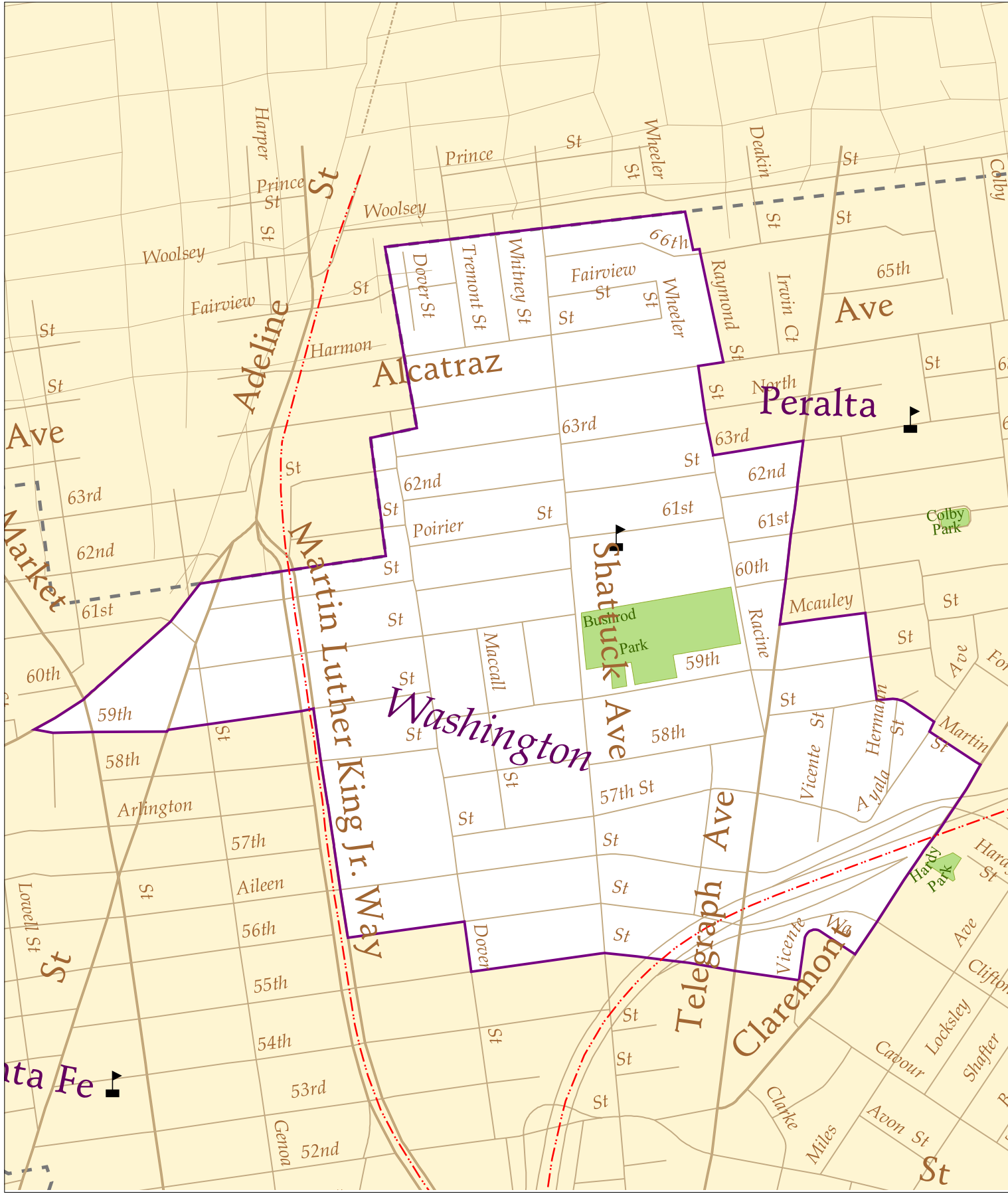




EMERSON Elementary School Boundaries

500 0 500 1000 1500 2000 2500 3000 3500 Feet





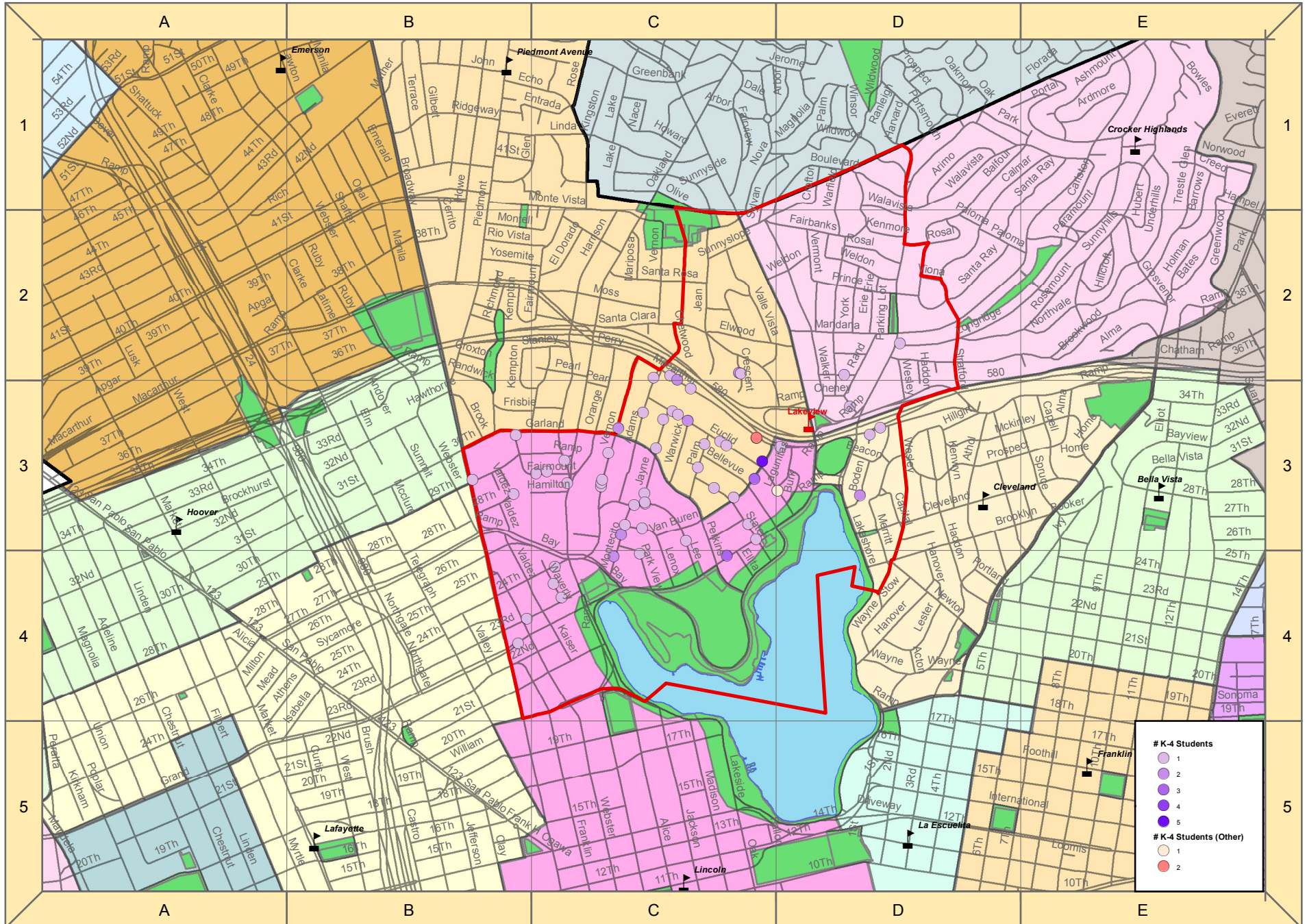
Washington Elementary School Boundaries



Reassigned students: Lakeview Attendance Area Option 1

K-4 students currently enrolled in Lakeview (74 students)

K-4 students currently enrolled in other closing schools (3 students)*

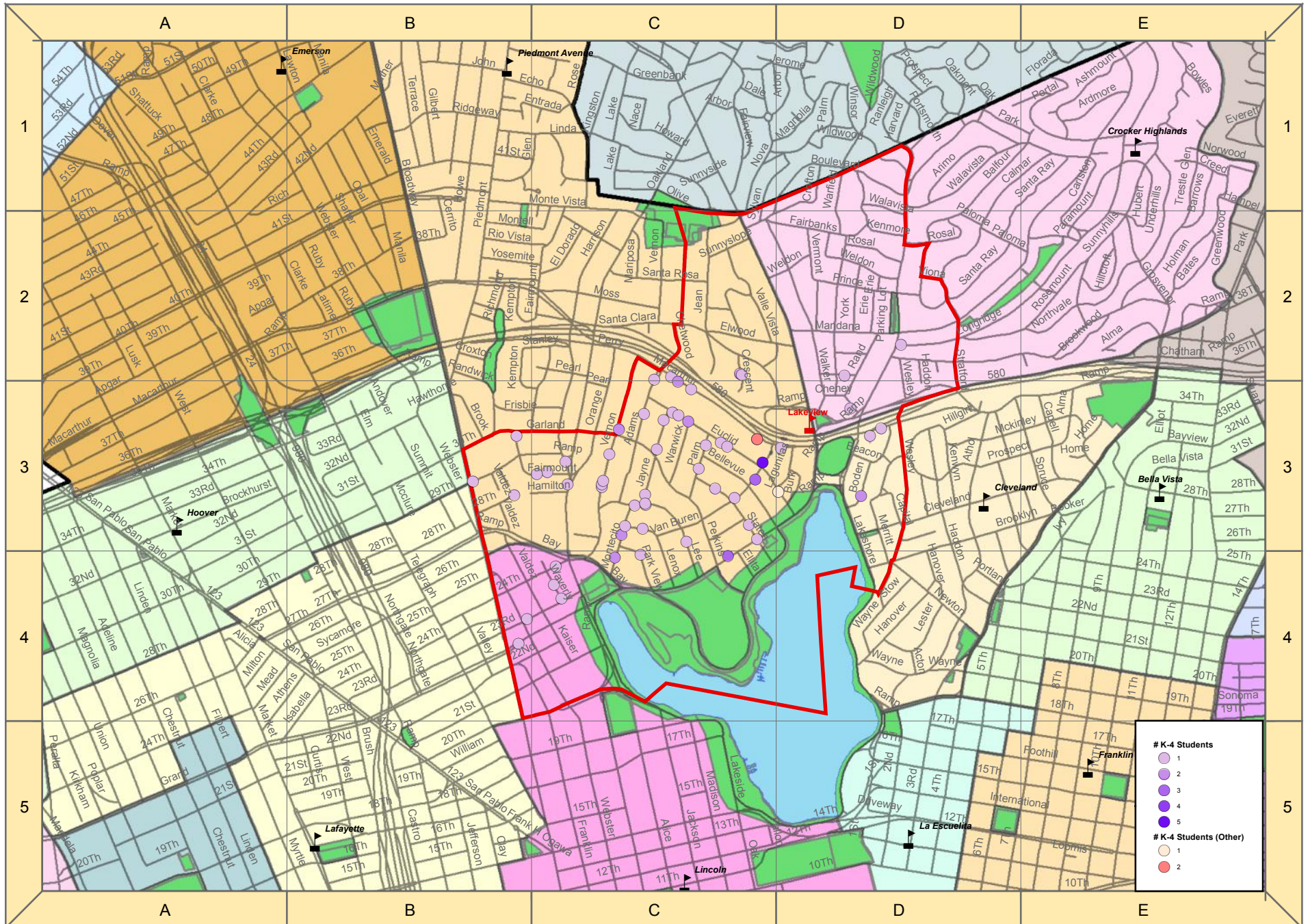


*Other students attend Marshall (1) & Maxwell Park (2)

Reassigned students: Lakeview Attendance Area Option 2

K-4 students currently enrolled in Lakeview (74 students)

K-4 students currently enrolled in other closing schools (3 students)*



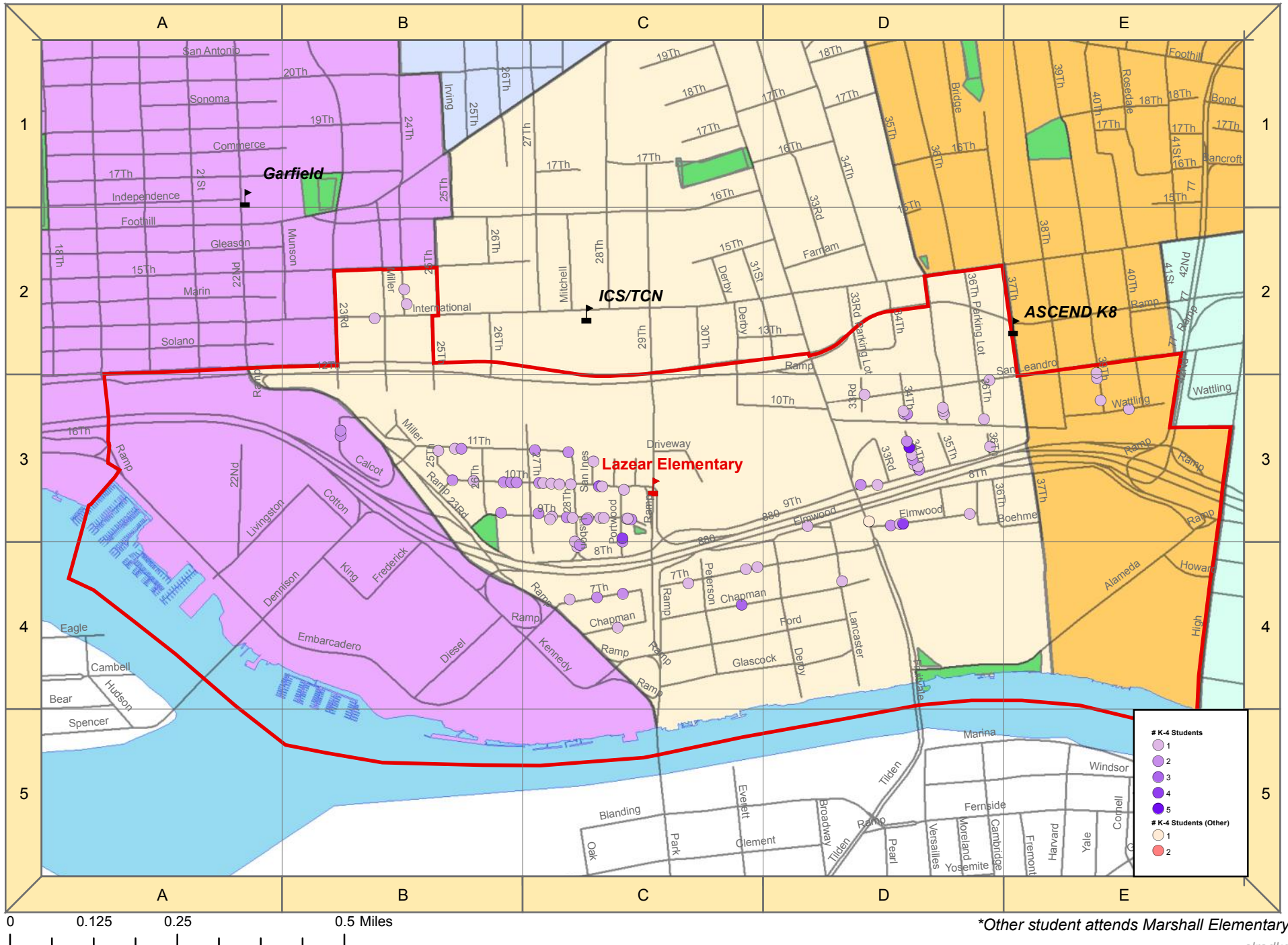
0 0.125 0.25 0.5 Miles

*Other students attend Marshall (1) & Maxwell Park (2)

Reassigned students: Lazear Attendance Area Option 1

K-4 students currently enrolled in Lazear (118 students)

K-4 students currently enrolled in other closing schools (1 student)*



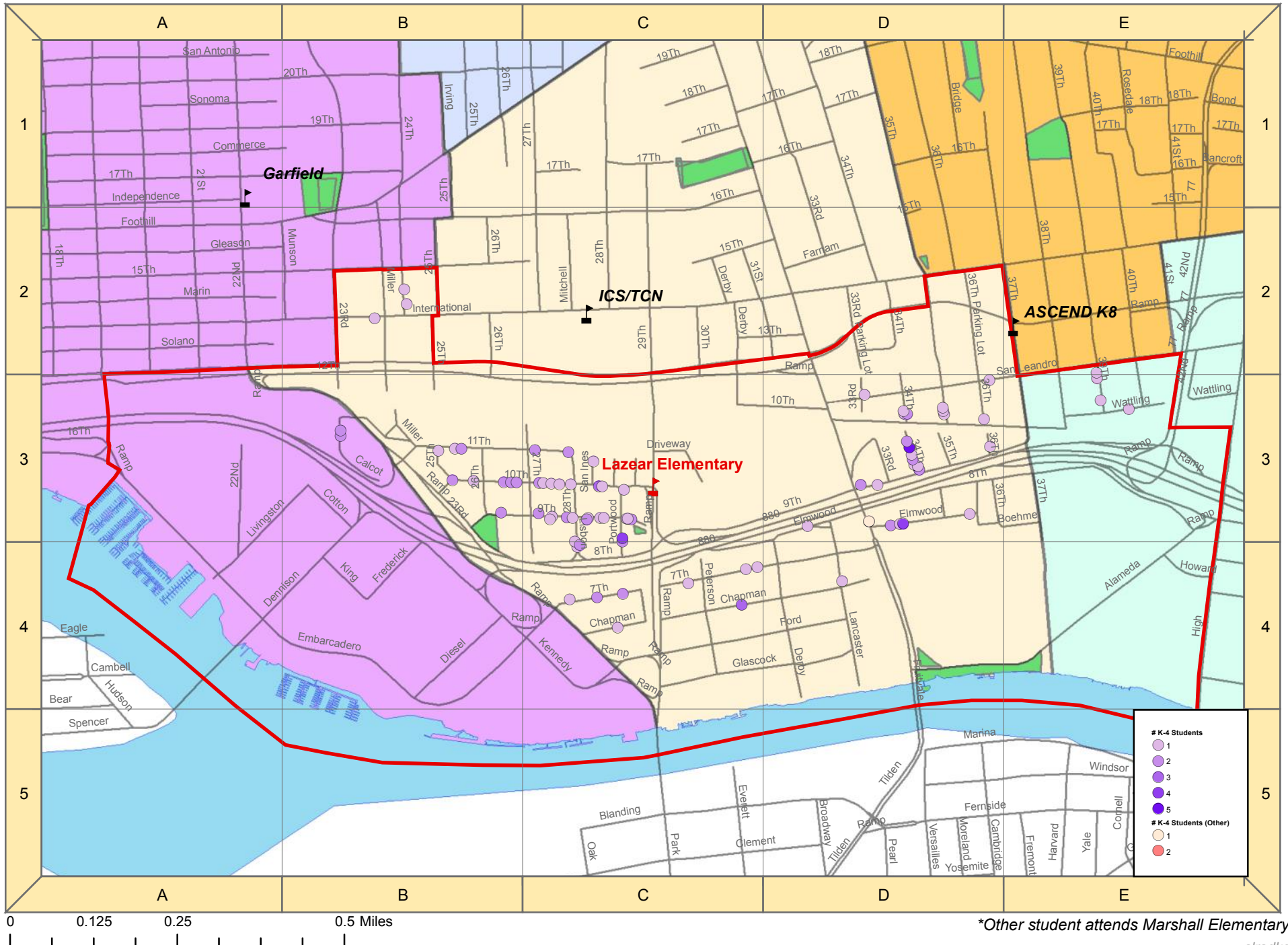
*Other student attends Marshall Elementary



Reassigned students: Lazear Attendance Area Option 2

K-4 students currently enrolled in Lazear (118 students)

K-4 students currently enrolled in other closing schools (1 student)*

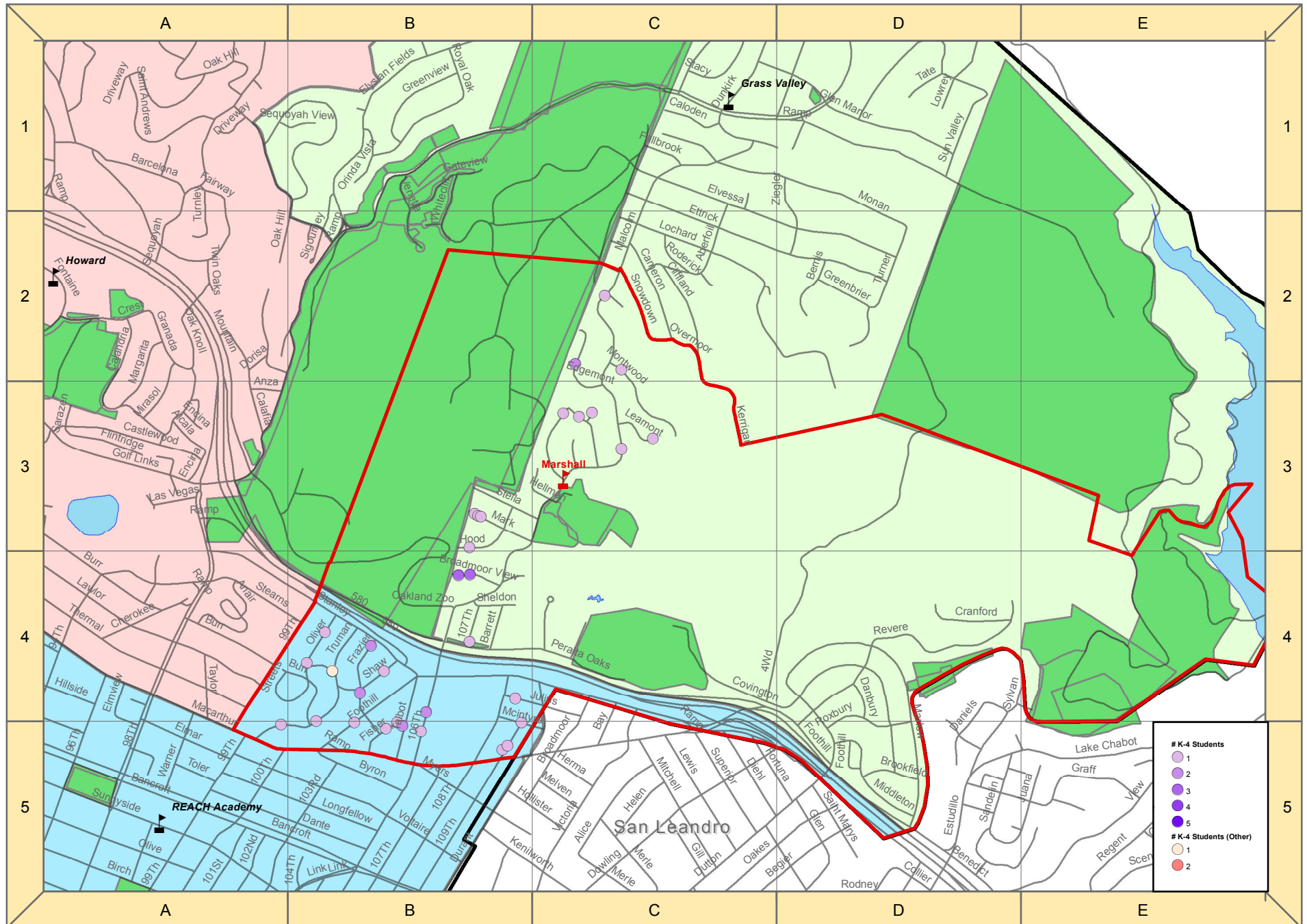


*Other student attends Marshall Elementary

Reassigned students: Marshall Attendance Area Option 1

K-4 students currently enrolled in Marshall (41 students)

K-4 students currently enrolled in other closing schools (1 student)

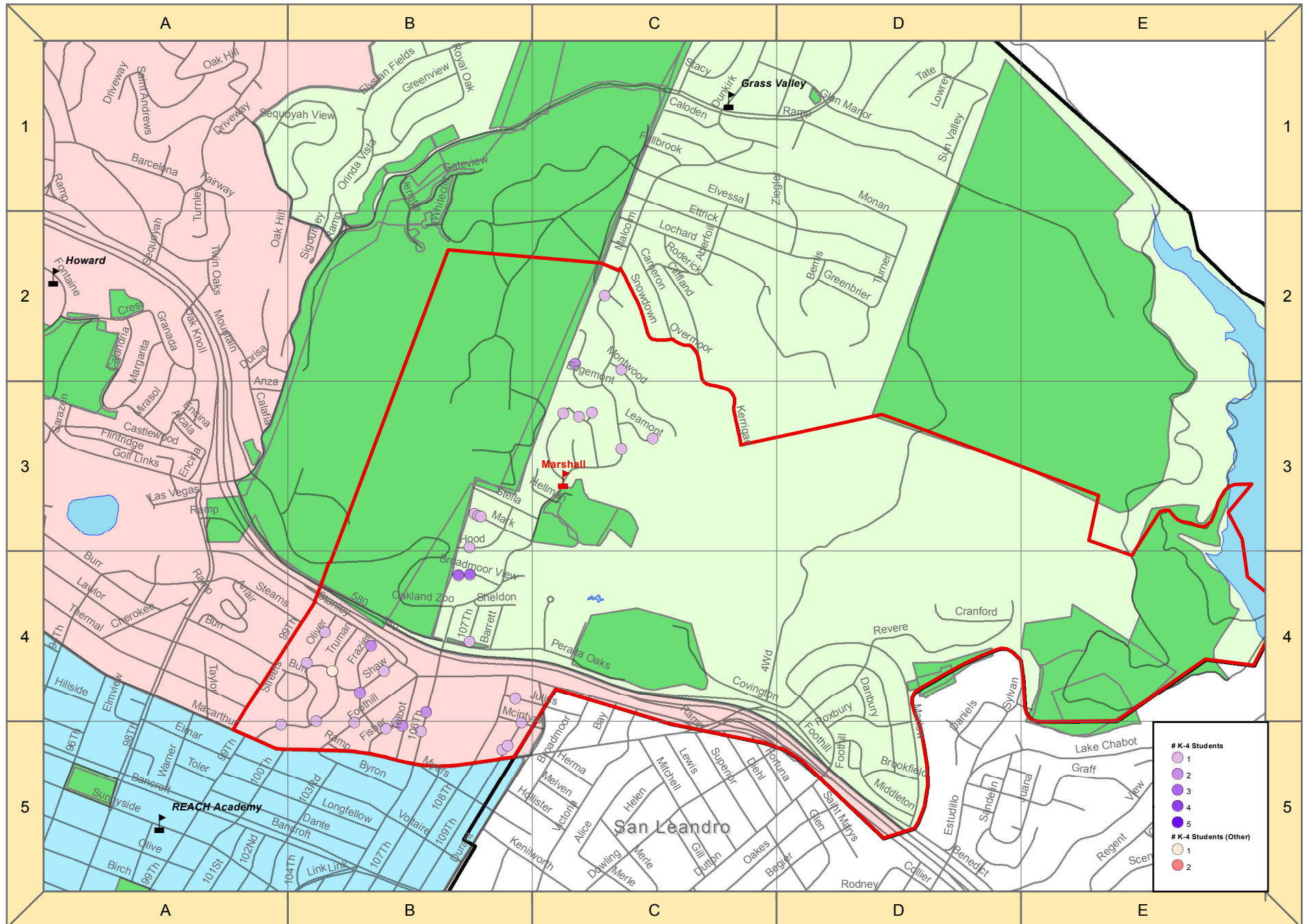


*Other student attends Lazear Elementary

Reassigned students: Marshall Attendance Area Option 2

K-4 students currently enrolled in Marshall (41 students)

K-4 students currently enrolled in other closing schools (1 student)

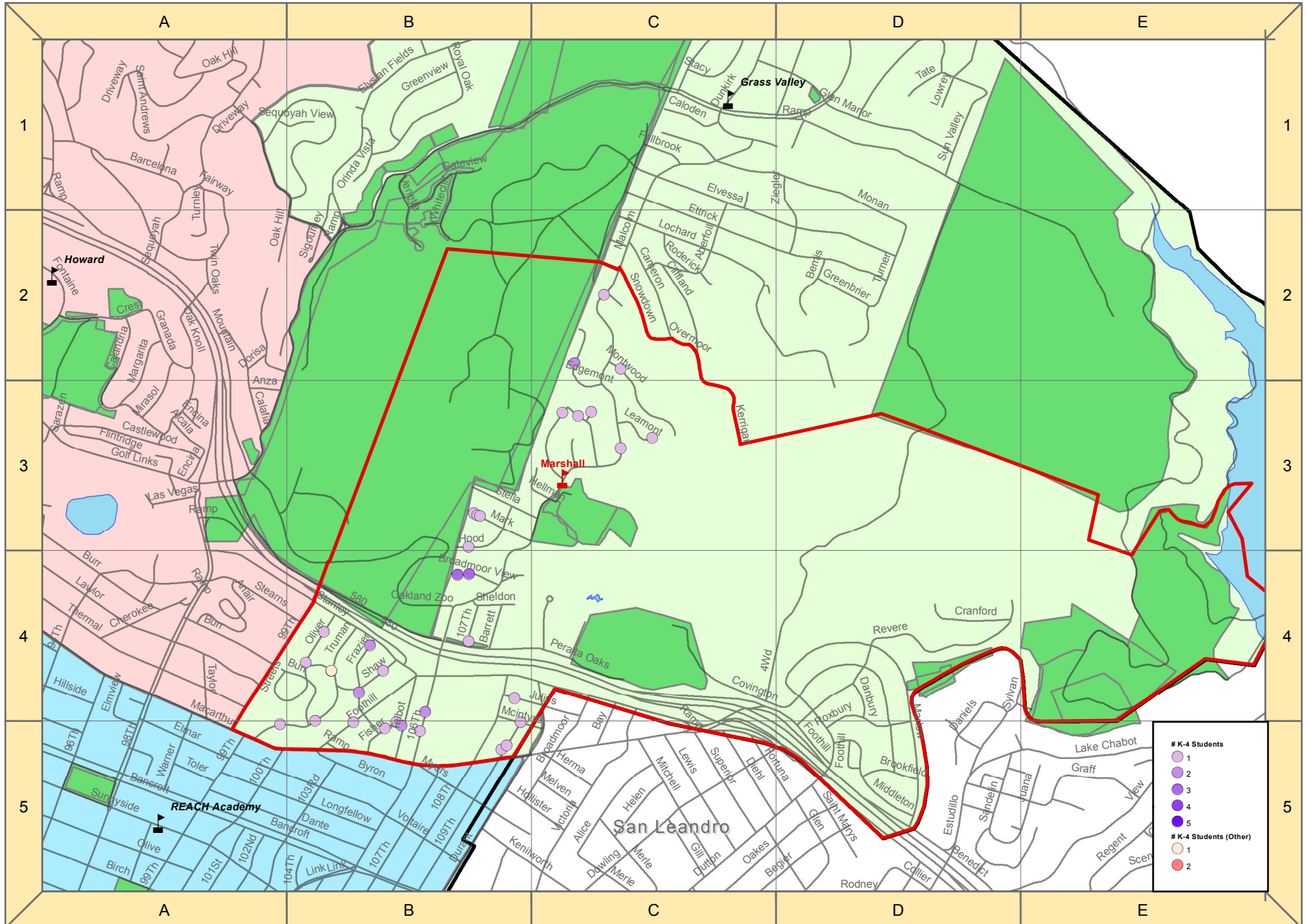


*Other student attends Lazeur Elementary

Reassigned students: Marshall Attendance Area Option 3

K-4 students currently enrolled in Marshall (41 students)

K-4 students currently enrolled in other closing schools (1 student)

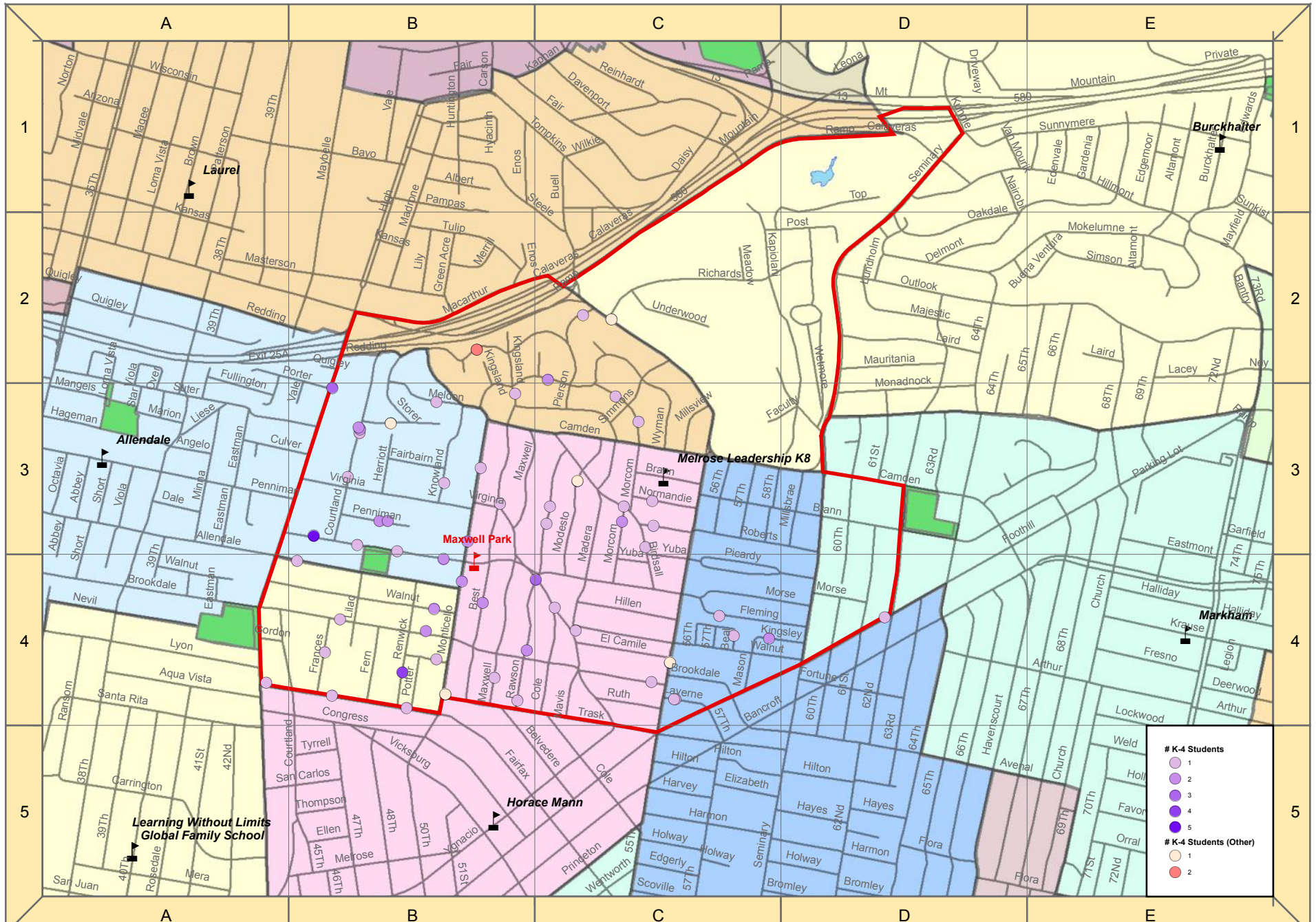


*Other student attends Lazear Elementary

Reassigned students: Maxwell Park Attendance Area Option 1

K-4 students currently enrolled in Maxwell Park (78 students)

K-4 students currently enrolled in other closing schools (7 students)*

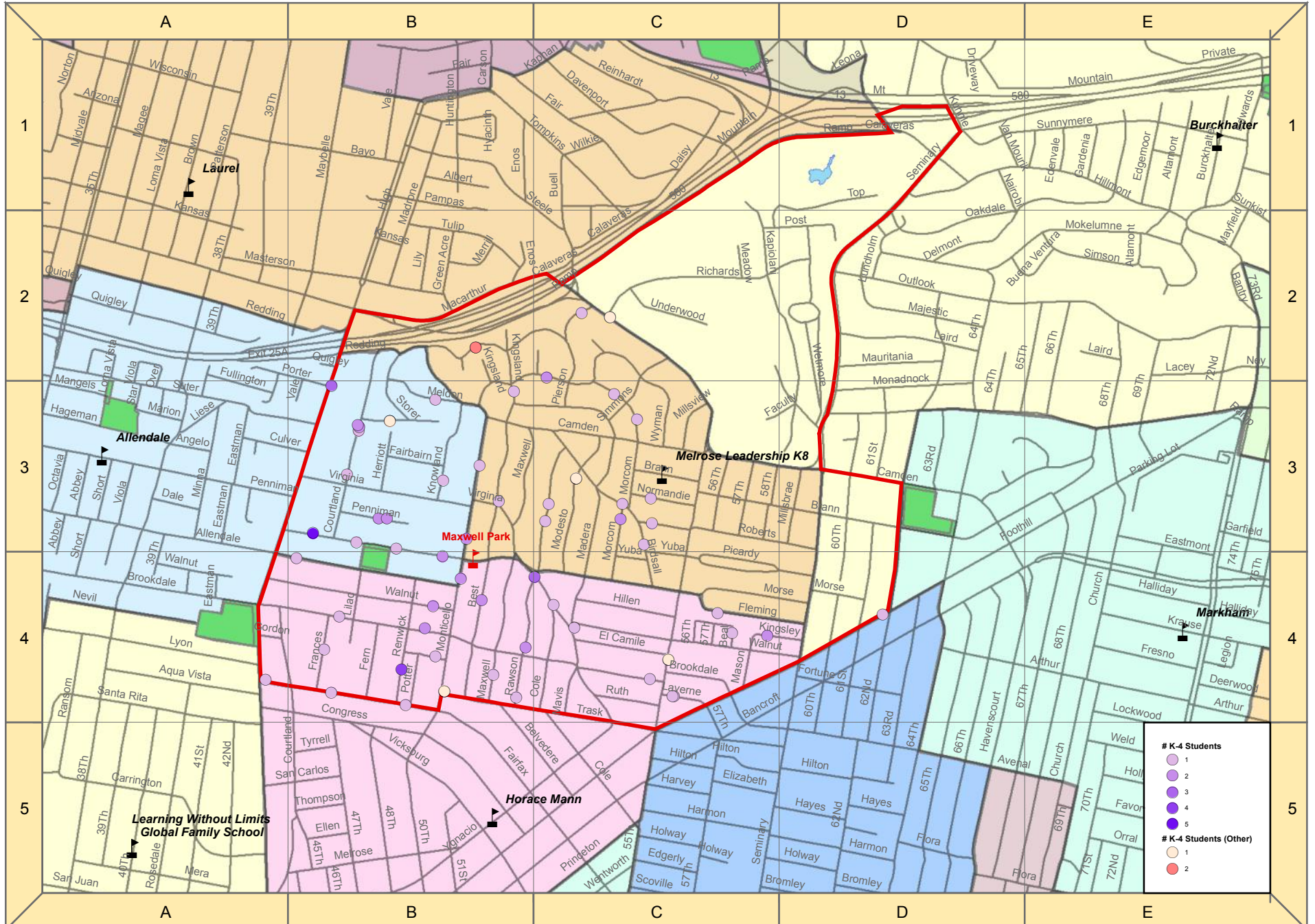


*Other students attend Lakeview (4), Marshall (1) & Santa Fe (2)

Reassigned students: Maxwell Park Attendance Area Option 2

K-4 students currently enrolled in Maxwell Park (78 students)

K-4 students currently enrolled in other closing schools (7 students)*

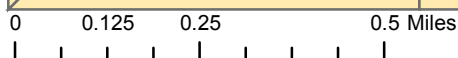
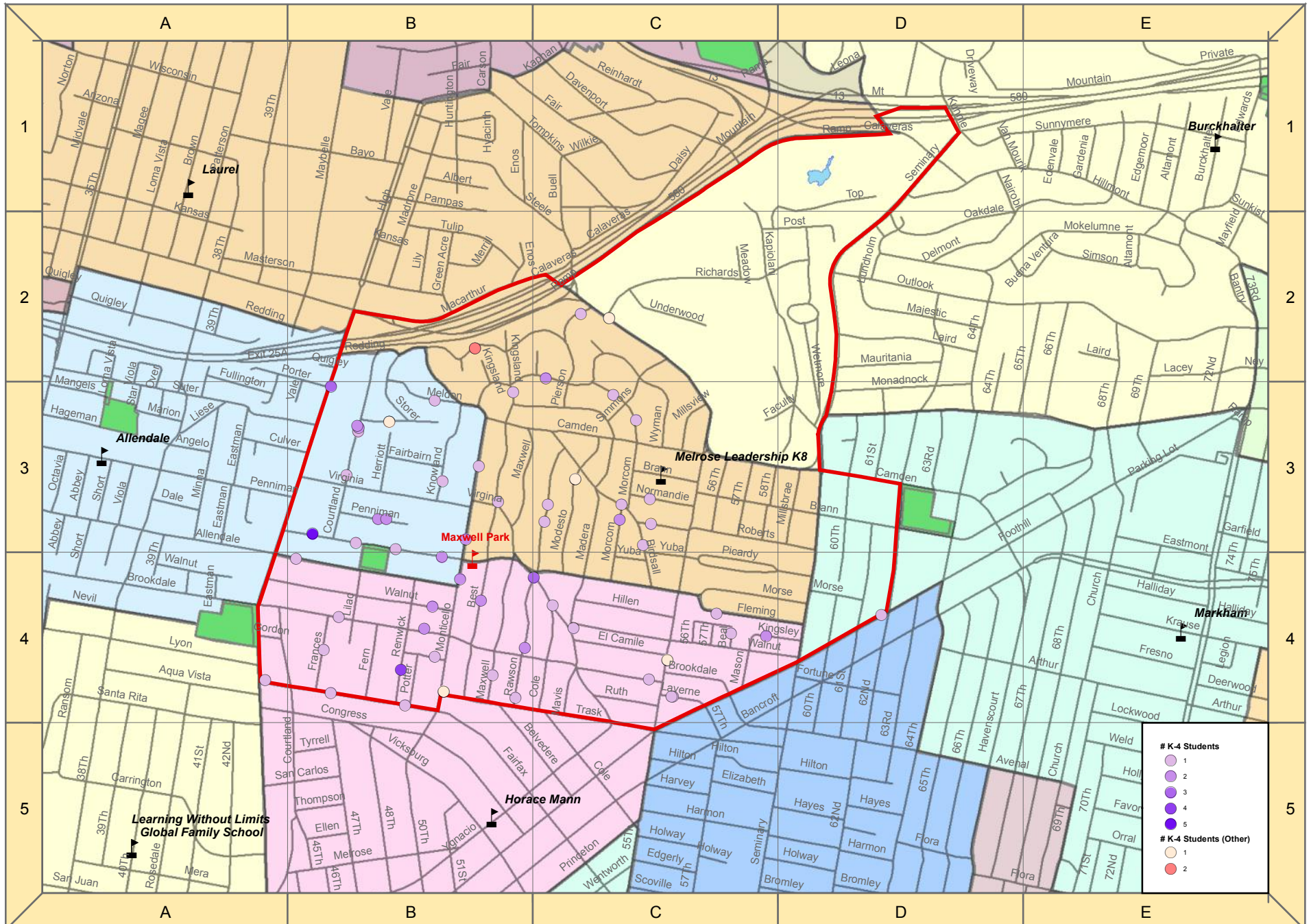


*Other students attend Lakeview (4), Marshall (1) & Santa Fe (2)

Reassigned students: Maxwell Park Attendance Area Option 3

K-4 students currently enrolled in Maxwell Park (78 students)

K-4 students currently enrolled in other closing schools (7 students)*

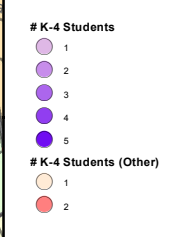
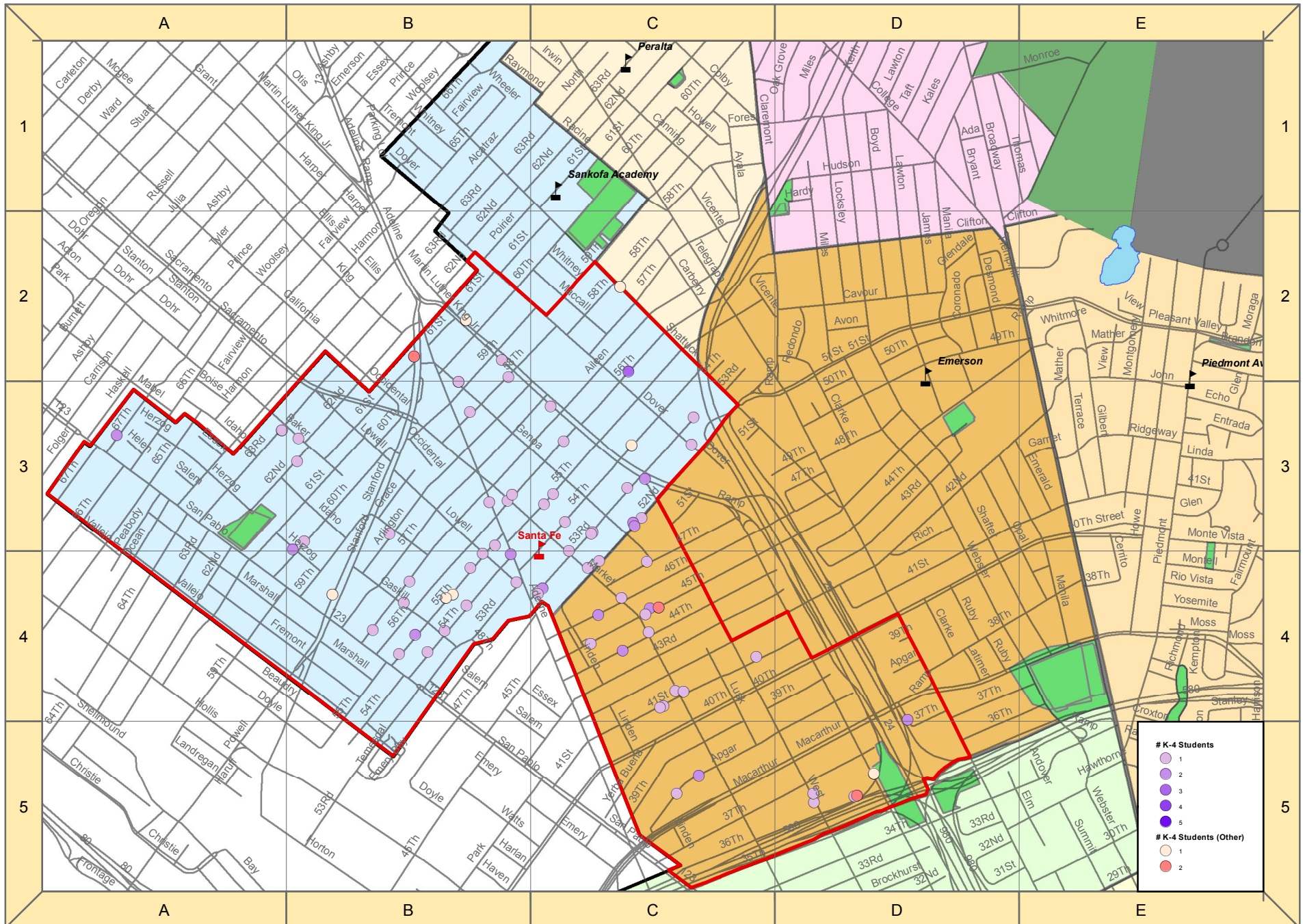


*Other students attend Lakeview (4), Marshall (1) & Santa Fe (2)

Reassigned students: Santa Fe Attendance Area Option 1

K-4 students currently enrolled in Santa Fe (92 students)

K-4 students currently enrolled in other closing schools (13 students)*



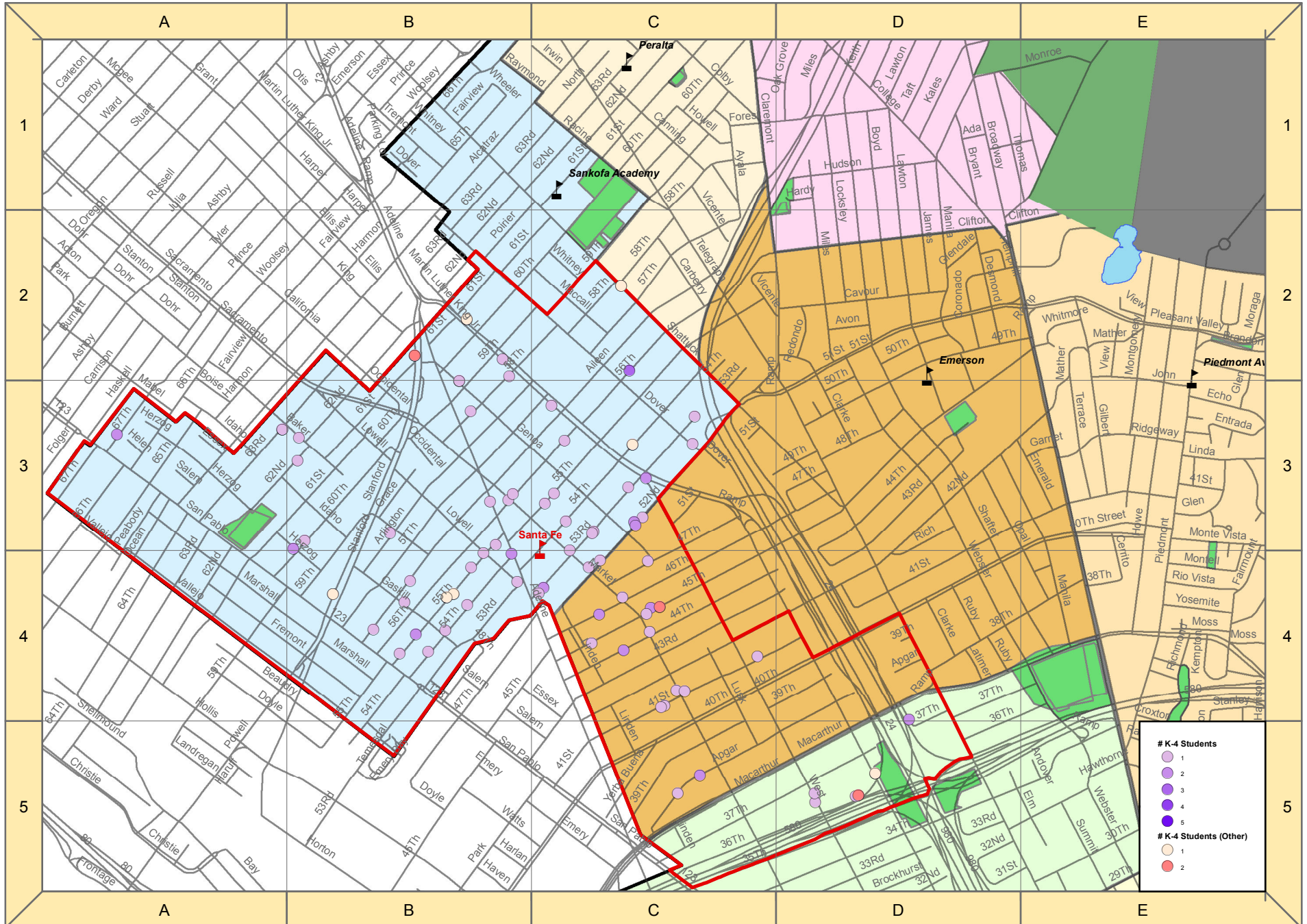
0 0.125 0.25 0.5 Miles

*Other students attend Marshall (1) & Lakeview (12)

Reassigned students: Santa Fe Attendance Area Option 2

K-4 students currently enrolled in Santa Fe (92 students)

K-4 students currently enrolled in other closing schools (13 students)*

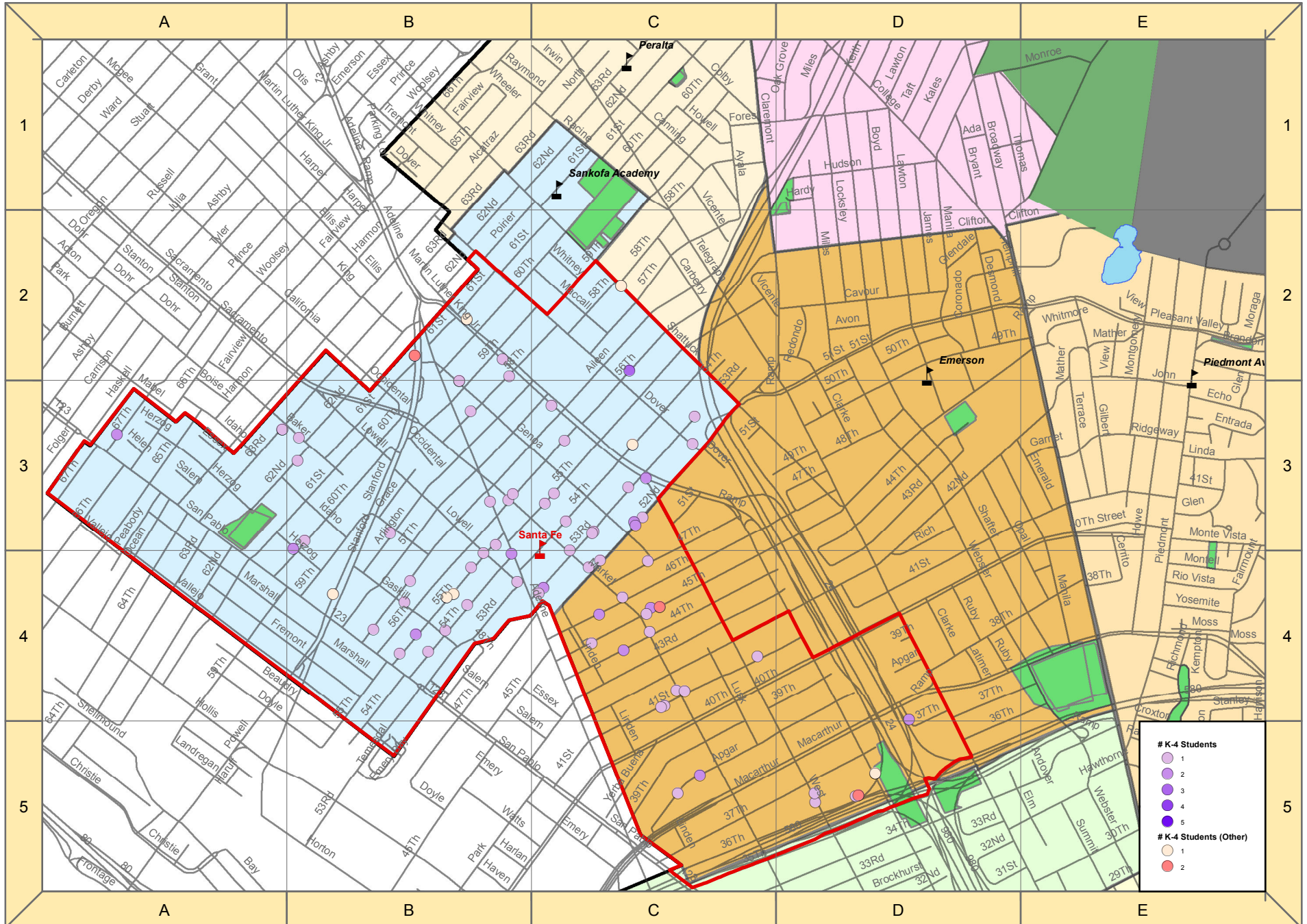


*Other students attend Marshall (1) & Lakeview (12)

Reassigned students: Santa Fe Attendance Area Option 3

K-4 students currently enrolled in Santa Fe (92 students)

K-4 students currently enrolled in other closing schools (13 students)*



0 0.125 0.25 0.5 Miles

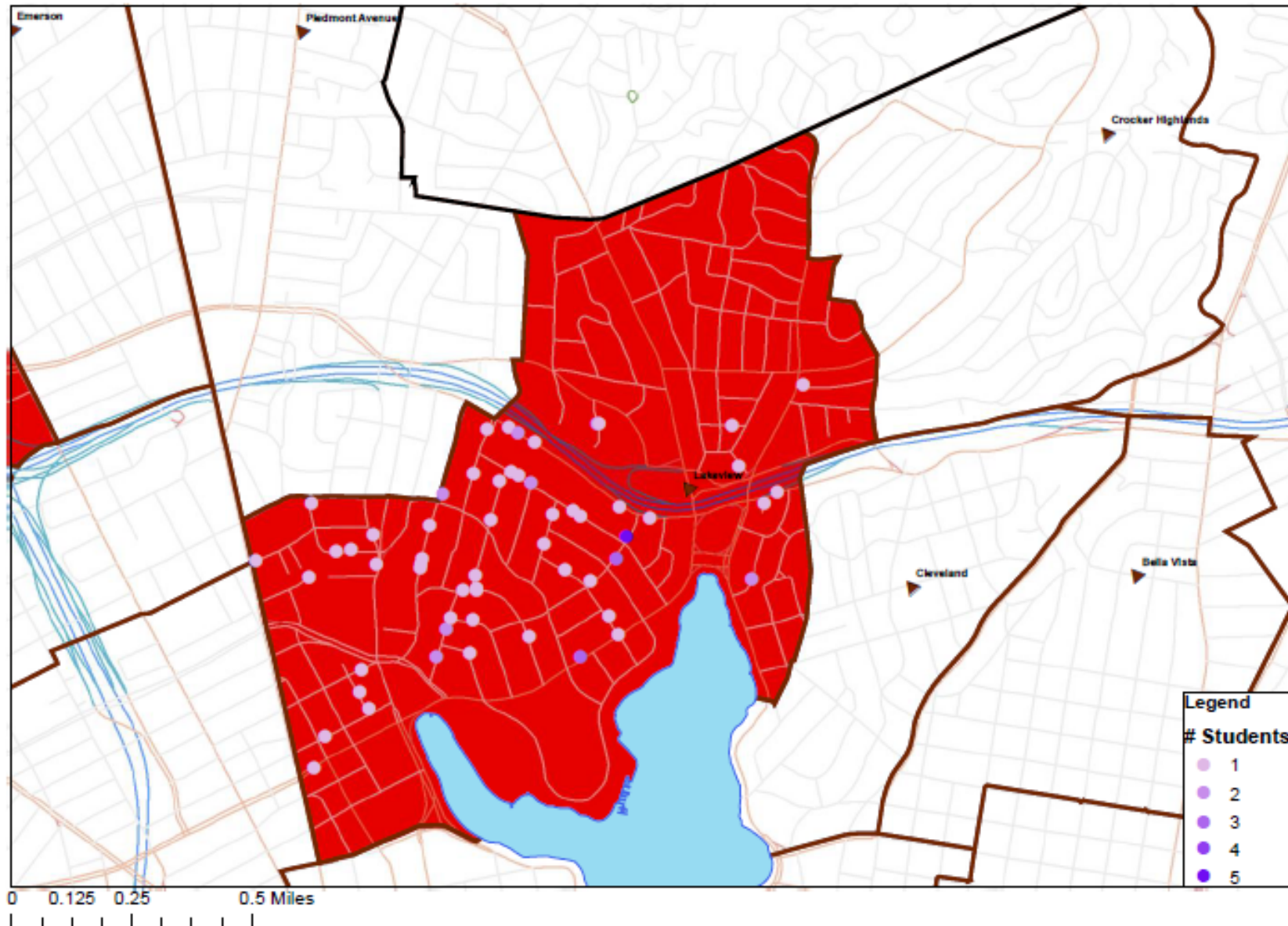
*Other students attend Marshall (1) & Lakeview (12)



OAKLAND UNIFIED
SCHOOL DISTRICT

Community Schools, Thriving Students

Lakeview Attendance Area: 2011-12 K-4 students enrolled in Lakeview (74 students)

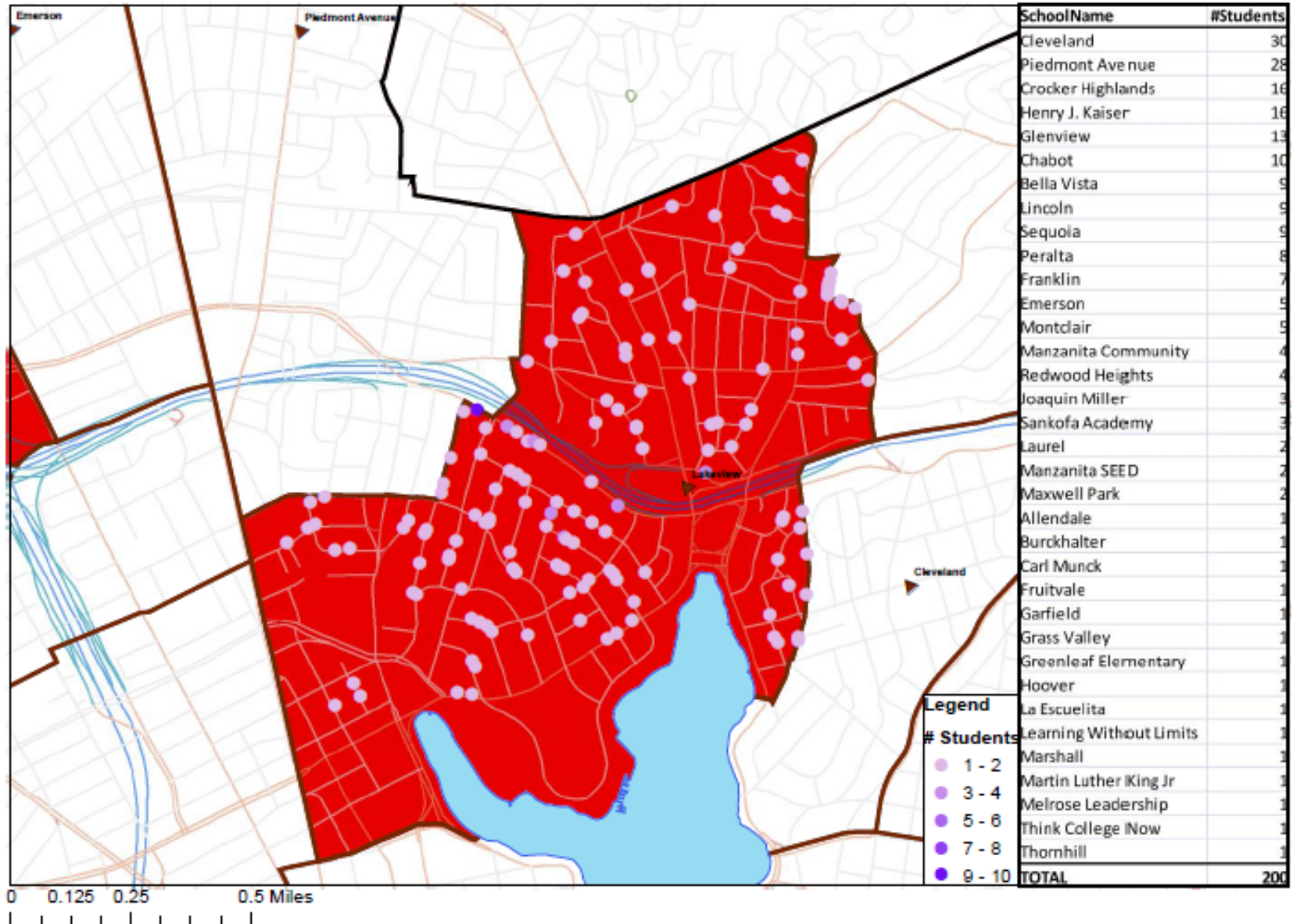




OAKLAND UNIFIED SCHOOL DISTRICT

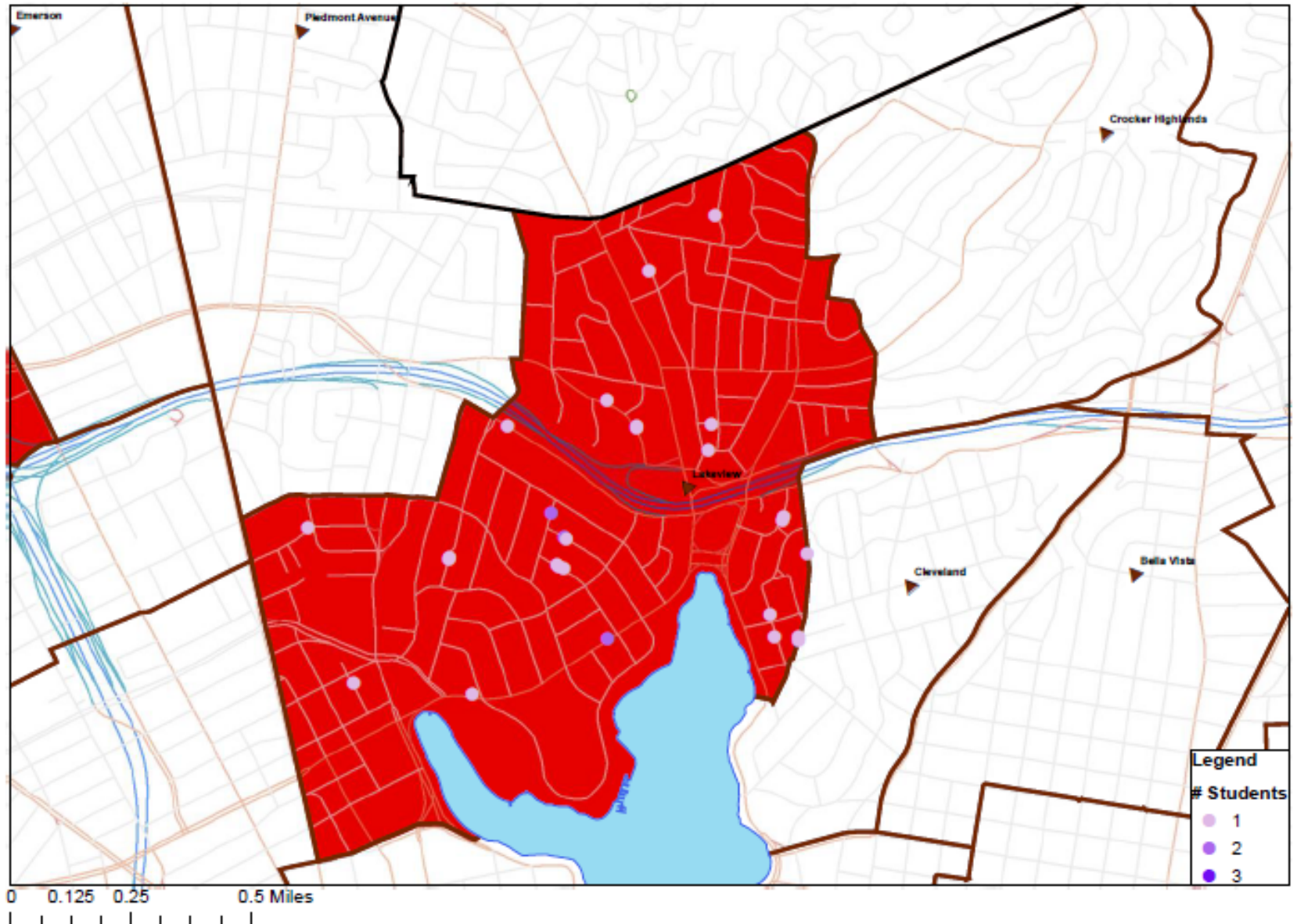
Community Schools, Thriving Students

Lakeview Attendance Area: 2011-12 K-4 students enrolled in other OUSD schools (200 students)



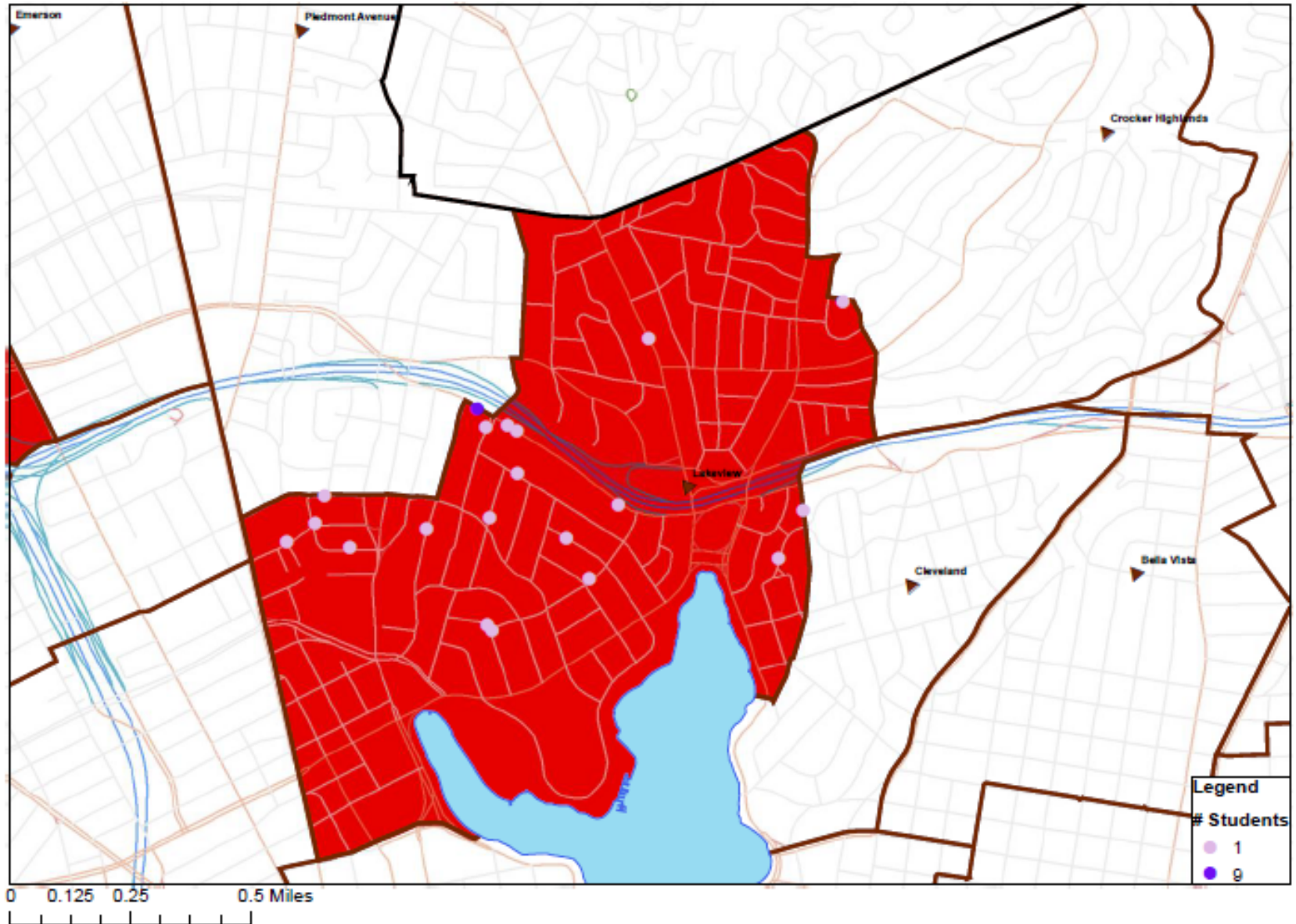


Lakeview Attendance Area: 2011-12 K-4 students enrolled in Cleveland (30 students)



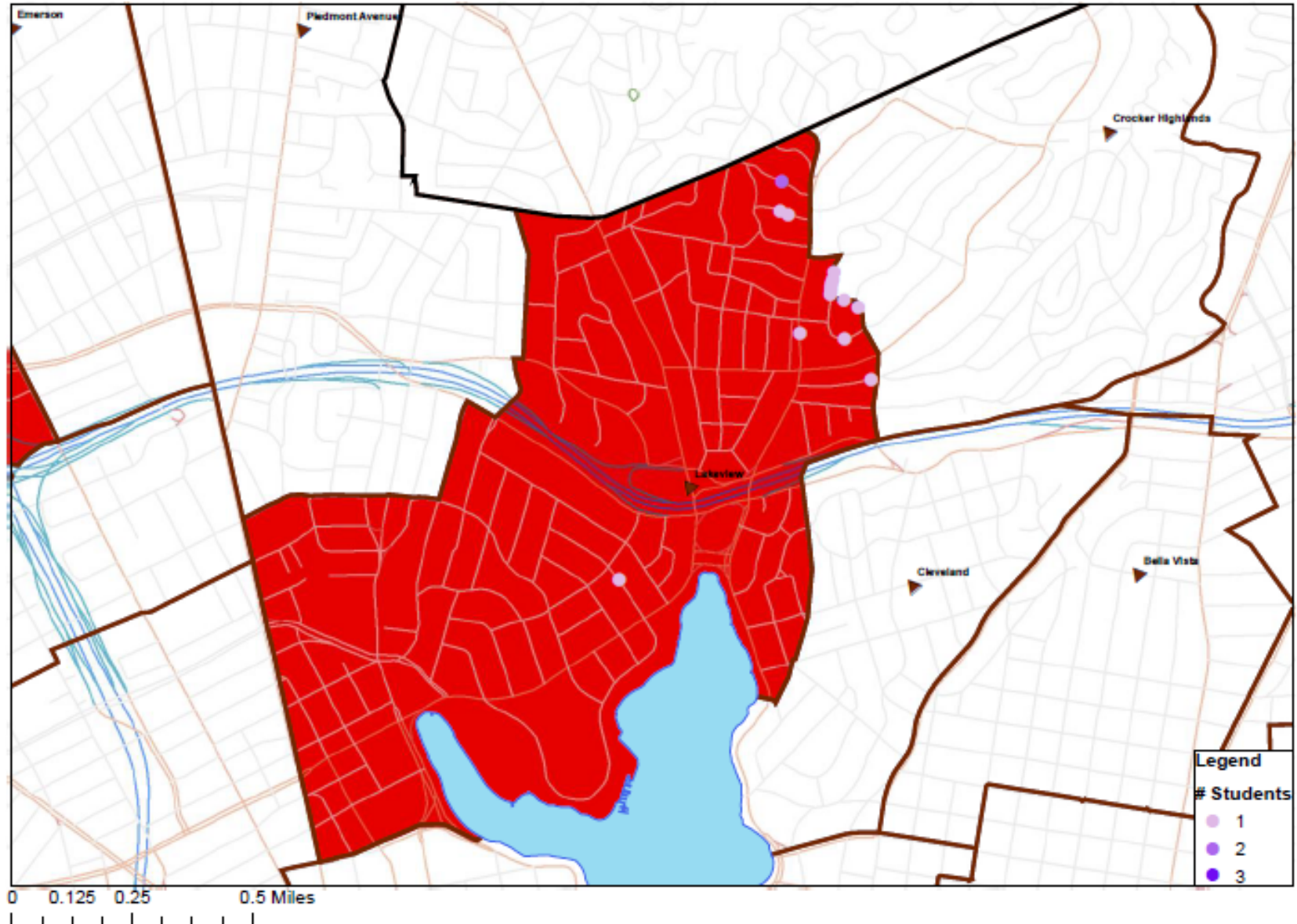


Lakeview Attendance Area: 2011-12 K-4 students enrolled in Piedmont Ave (28 students)





Lakeview Attendance Area: 2011-12 K-4 students enrolled in Crocker Highlands (16 students)

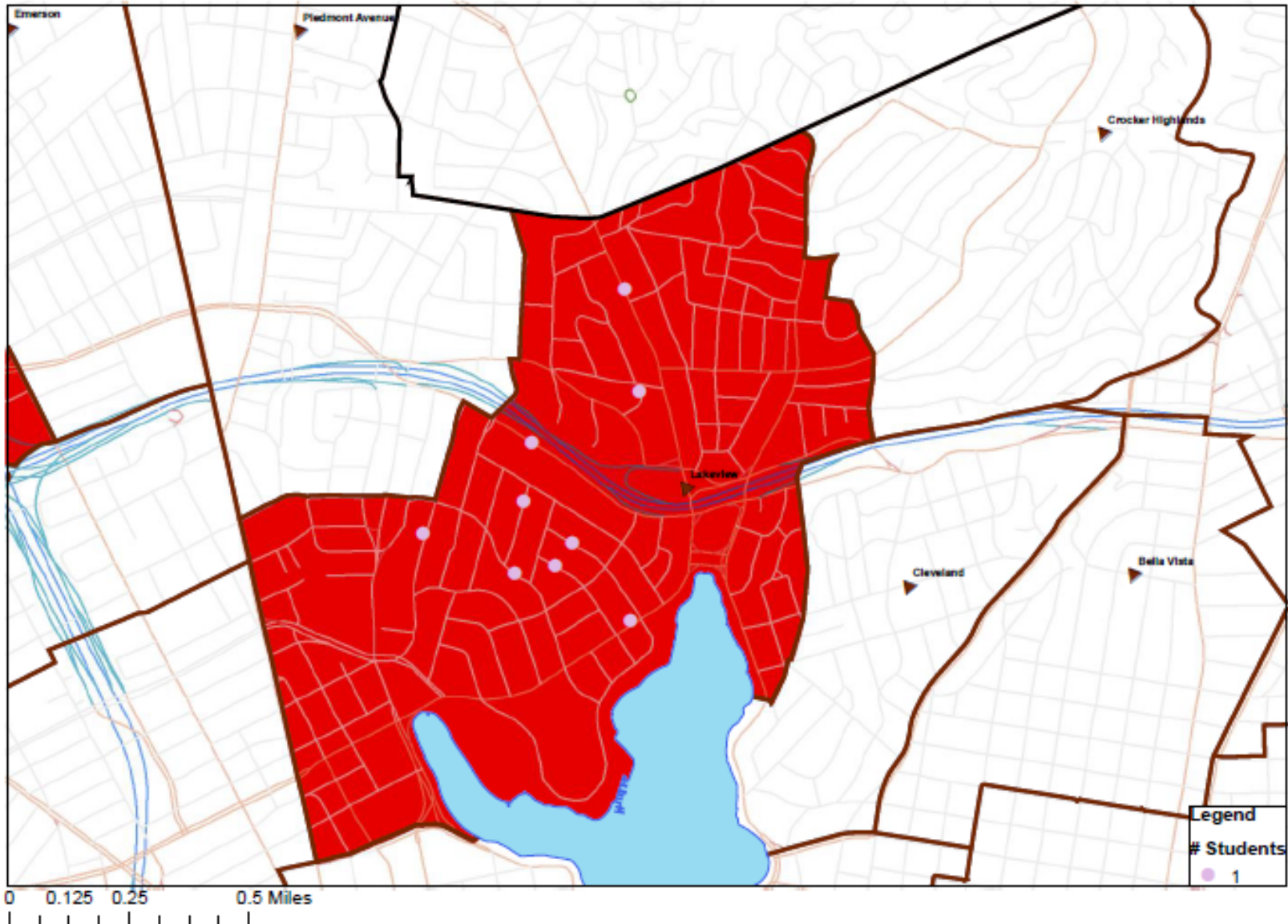




OAKLAND UNIFIED
SCHOOL DISTRICT

Community Schools, Thriving Students

Lakeview Attendance Area: 2011-12 K-4 students enrolled in Lincoln (9 students)

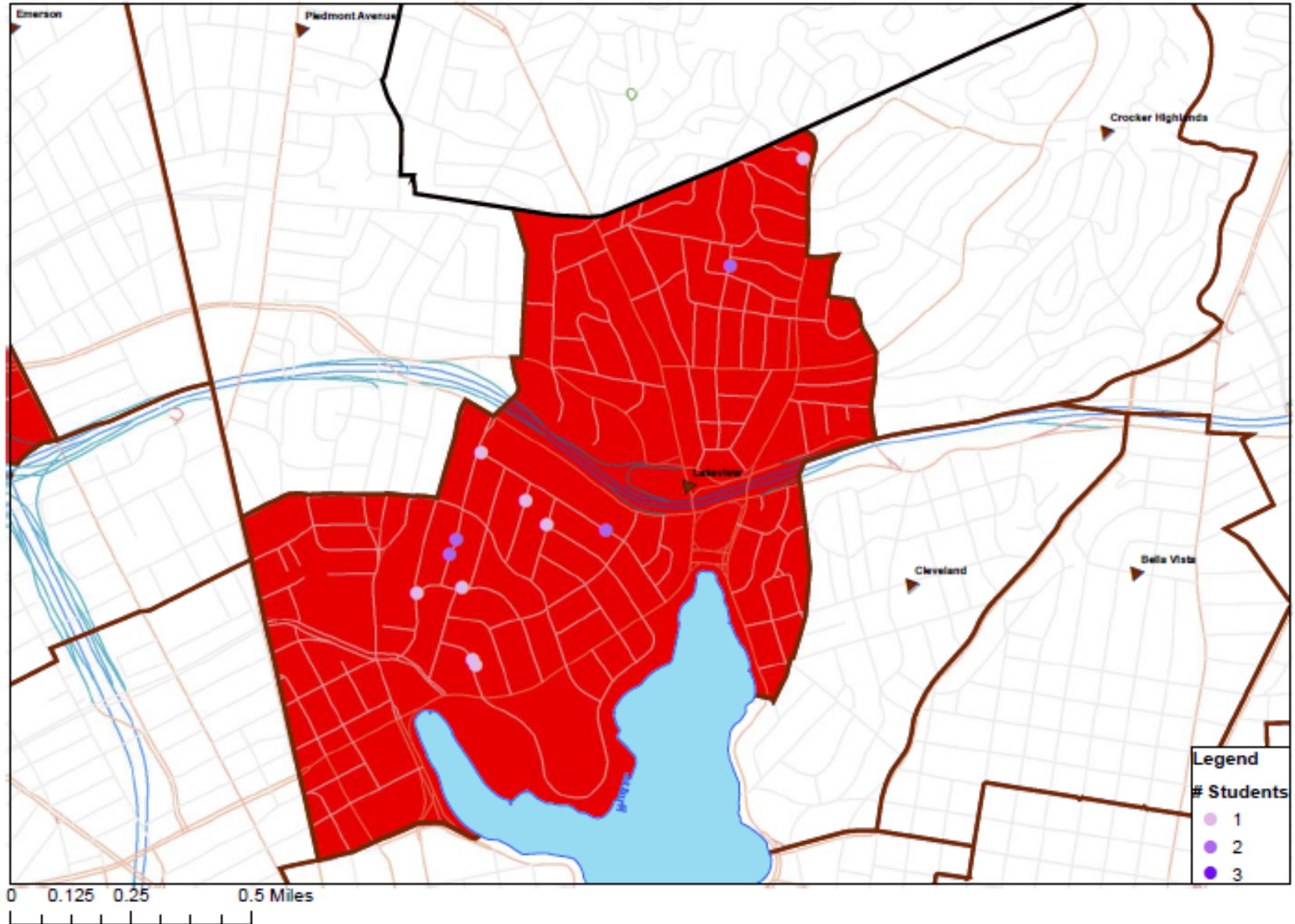




OAKLAND UNIFIED
SCHOOL DISTRICT

Community Schools, Thriving Students

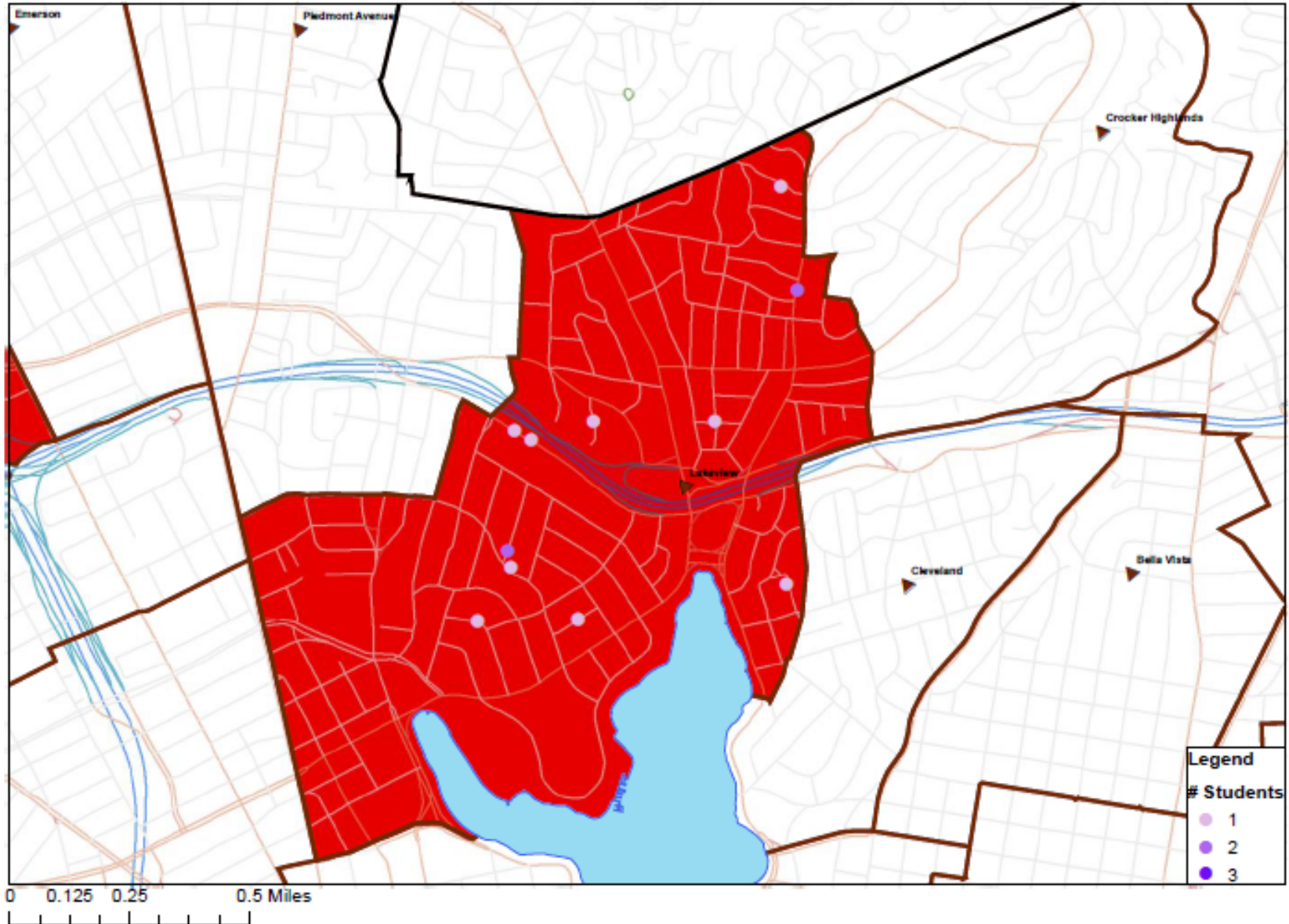
Lakeview Attendance Area: 2011-12 K-4 students enrolled in HJ Kaiser (16 students)





Lakeview Attendance Area: 2011-12

K-4 students enrolled in Glenview (13 students)

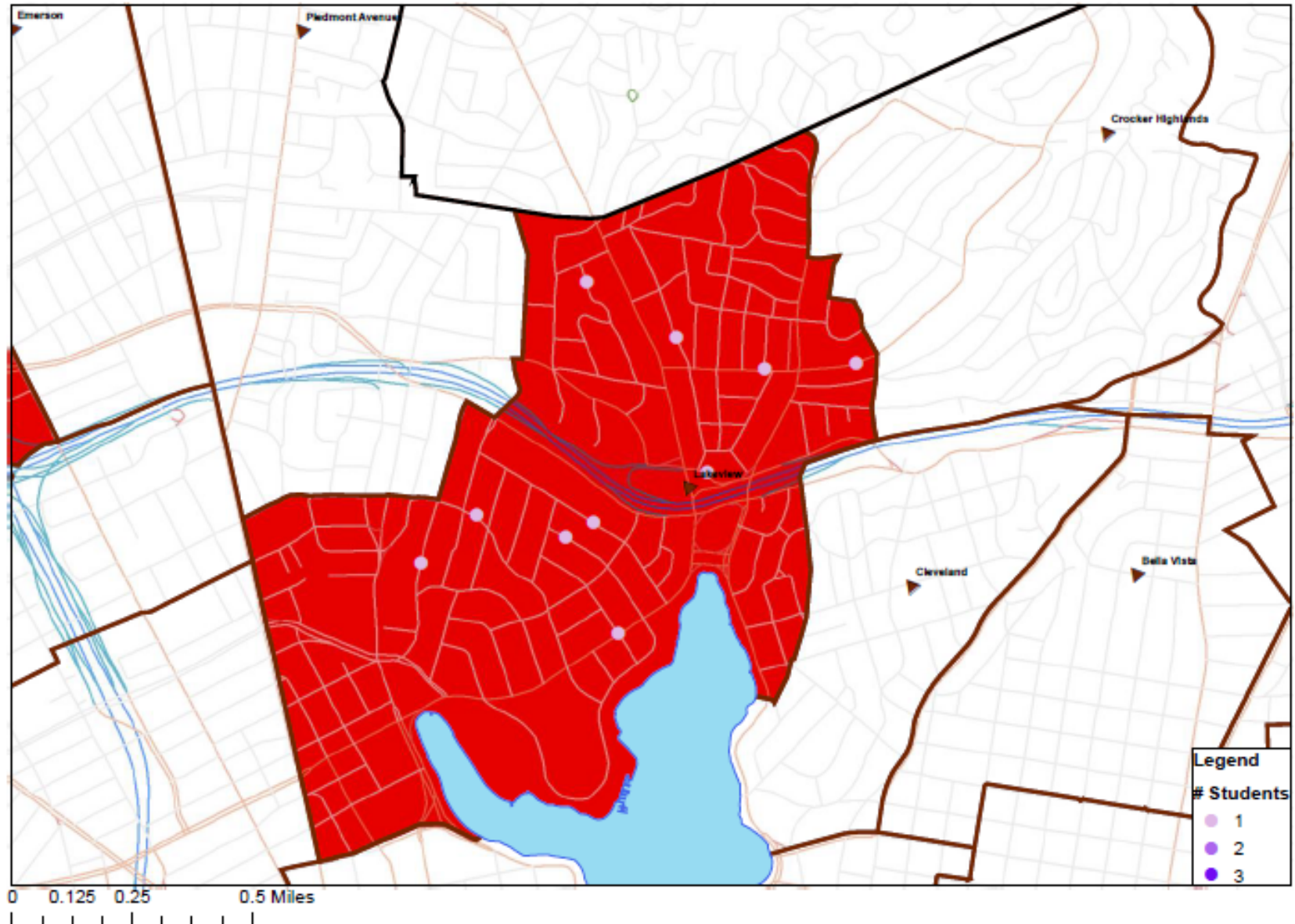




OAKLAND UNIFIED
SCHOOL DISTRICT

Community Schools, Thriving Students

Lakeview Attendance Area: 2011-12 K-4 students enrolled in Chabot (10 students)

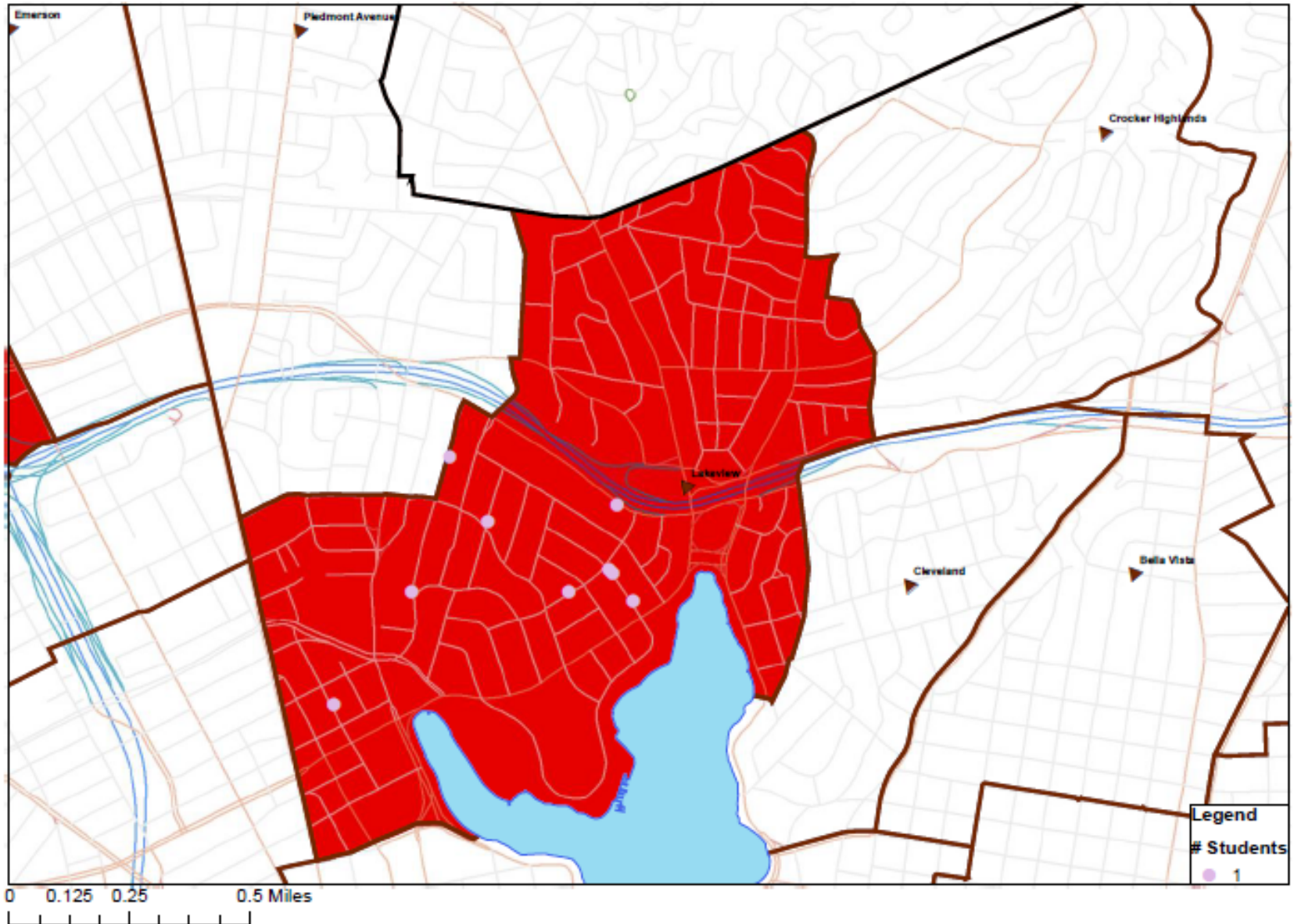




OAKLAND UNIFIED
SCHOOL DISTRICT

Community Schools, Thriving Students

Lakeview Attendance Area: 2011-12 K-4 students enrolled in Bella Vista (9 students)

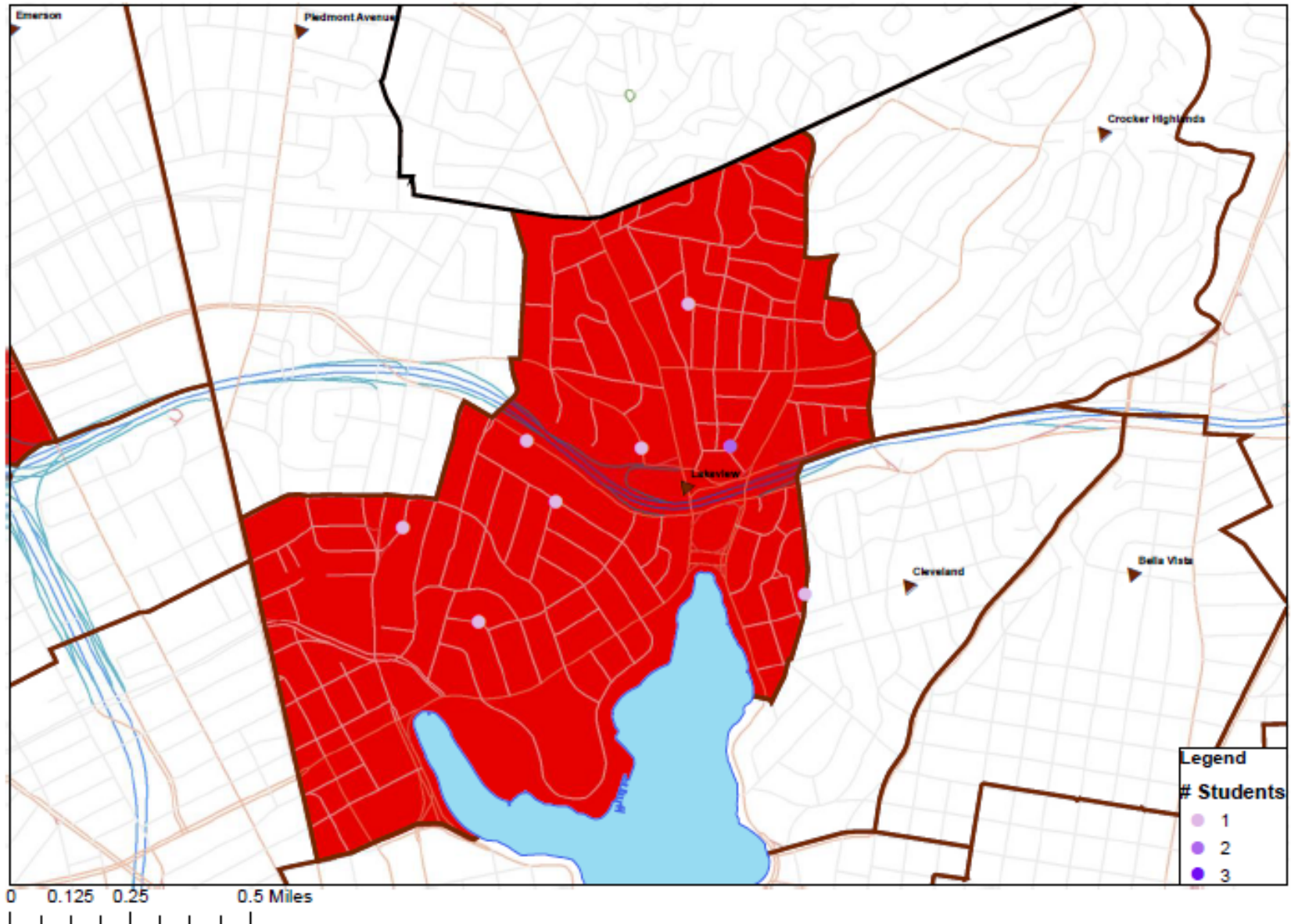




OAKLAND UNIFIED
SCHOOL DISTRICT

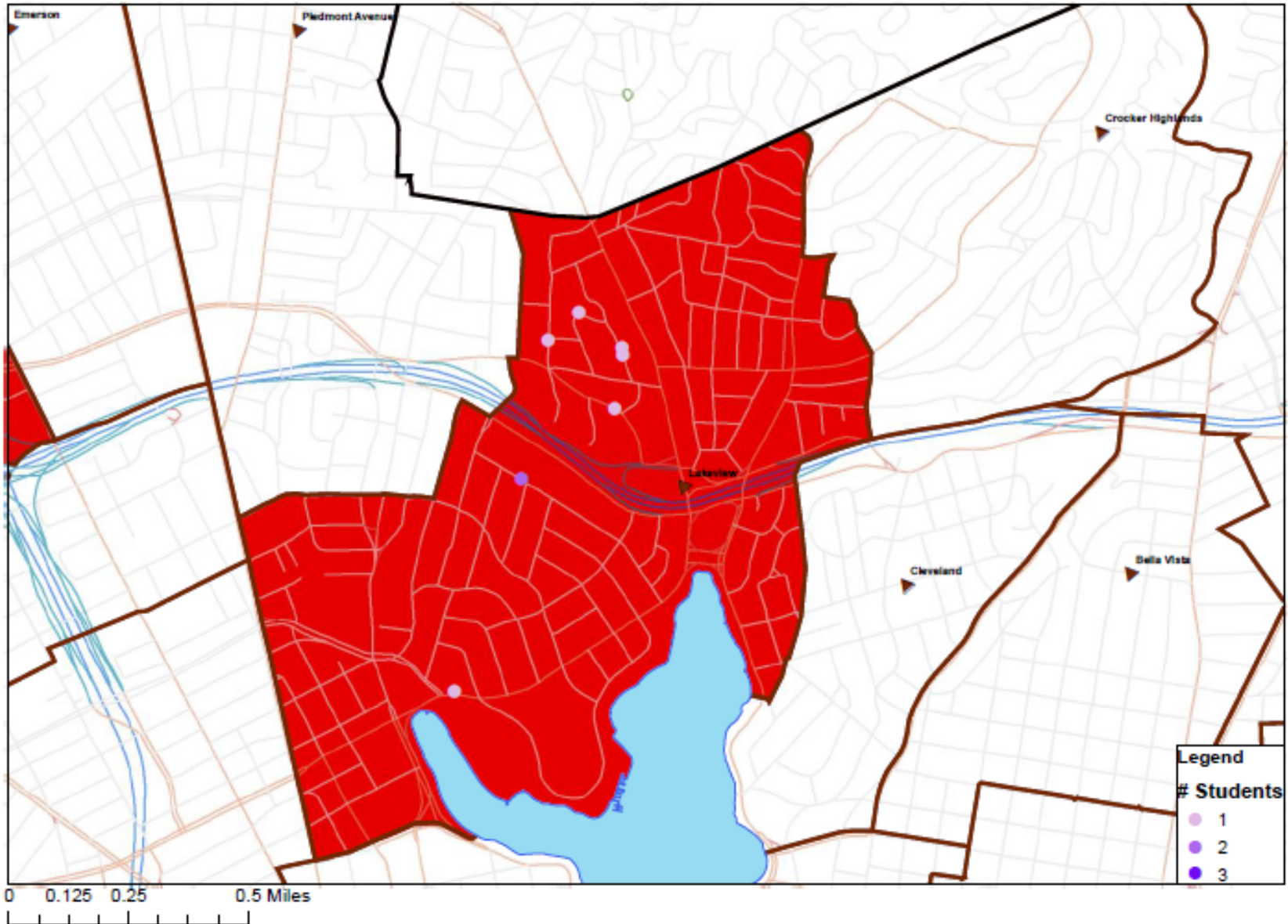
Community Schools, Thriving Students

Lakeview Attendance Area: 2011-12 K-4 students enrolled in Sequoia (9 students)

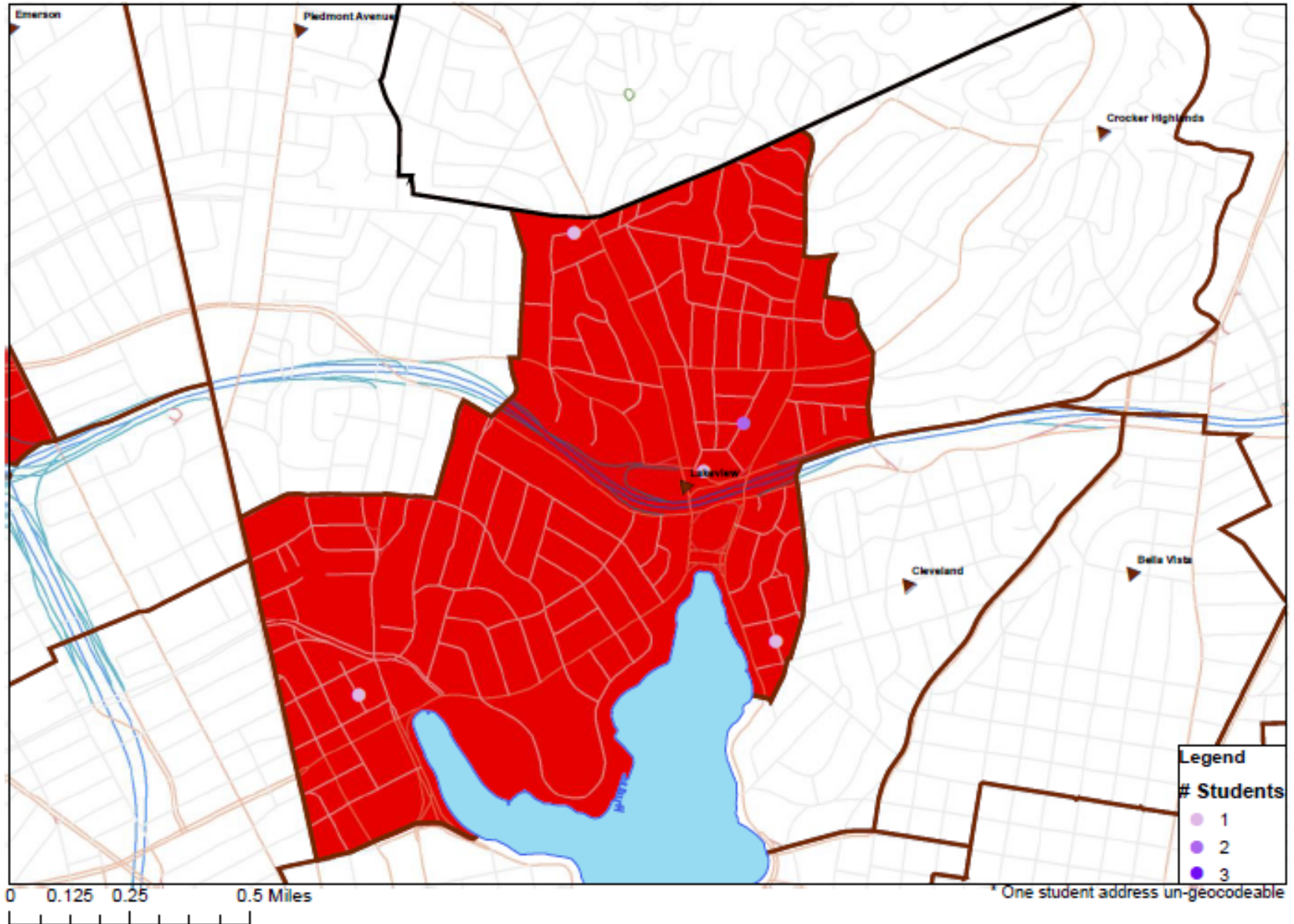




Lakeview Attendance Area: 2011-12 K-4 students enrolled in Peralta (8 students)



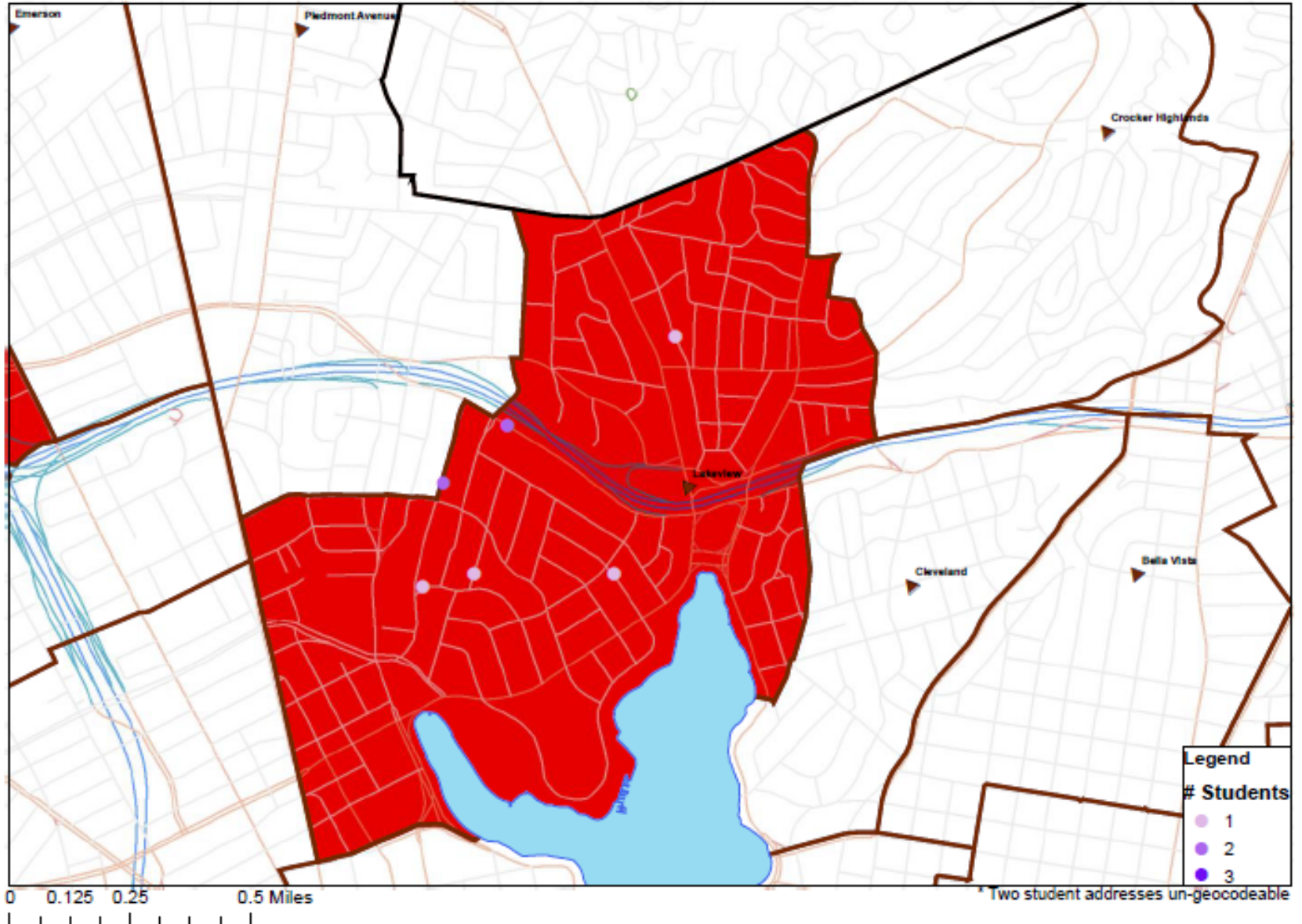
Lakeview Attendance Area: 2011-12 K-4 students enrolled in Franklin (7 students*)

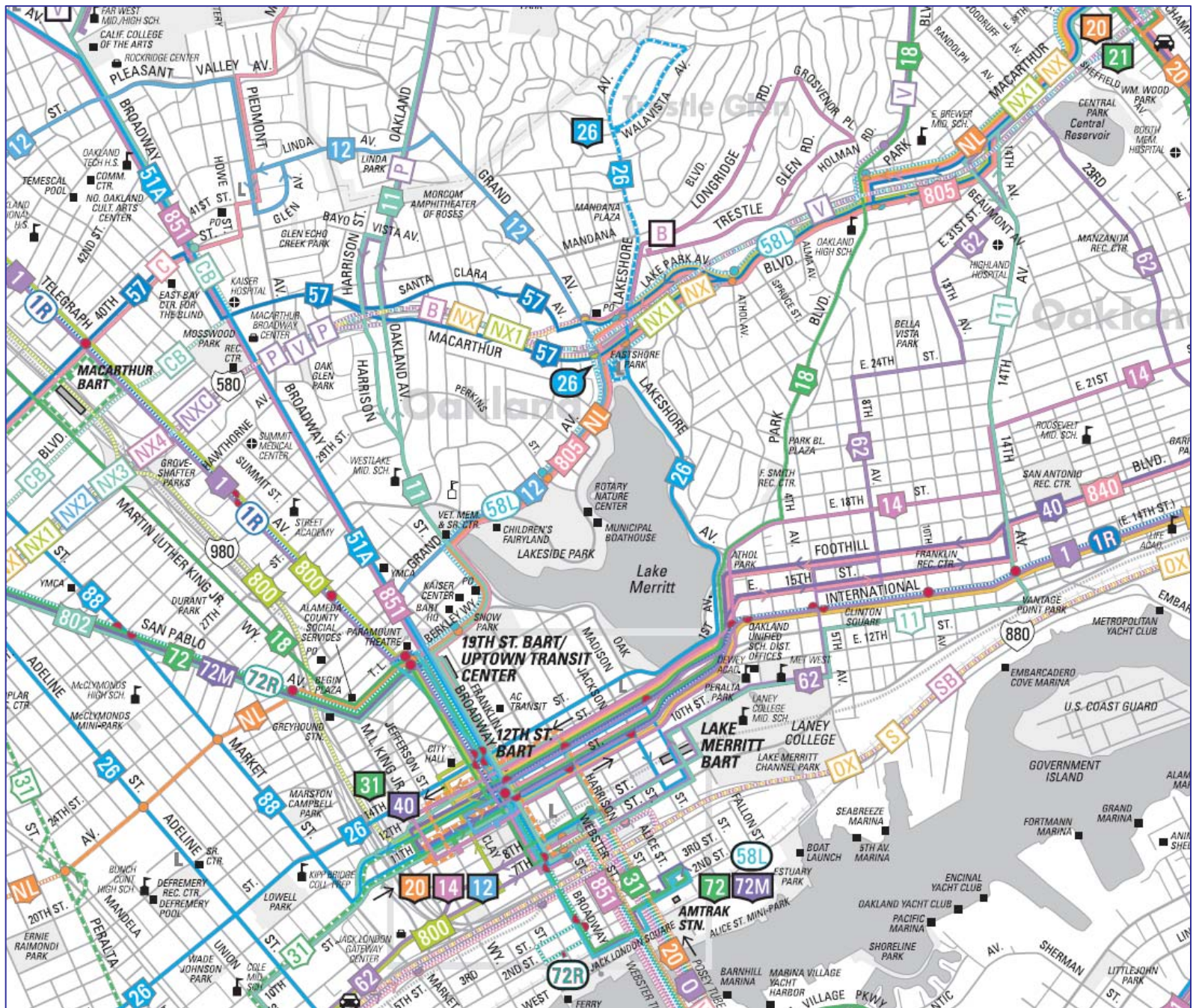


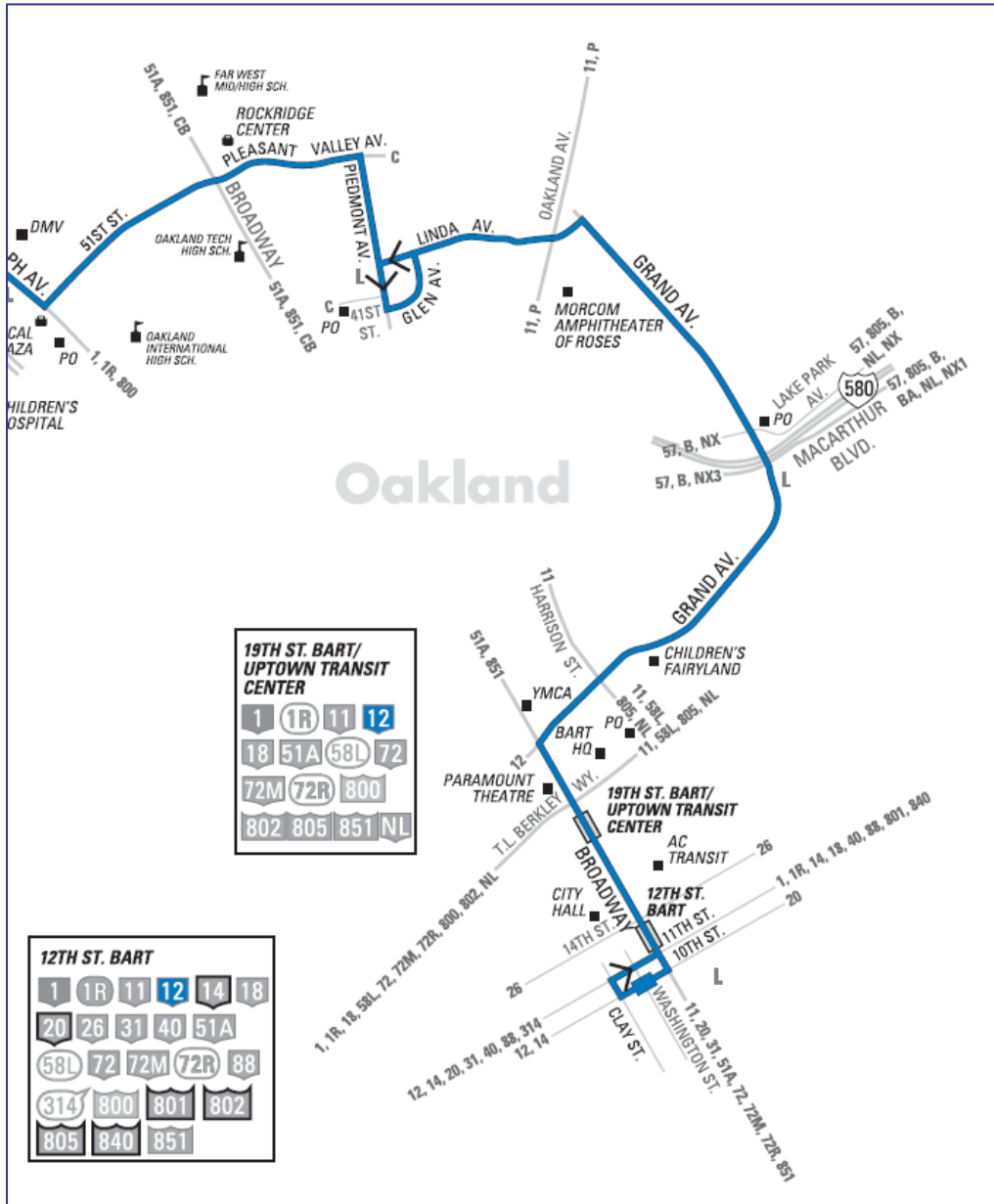


Lakeview Attendance Area: 2010-11

K-4 students enrolled in Charter Schools (10 students*)



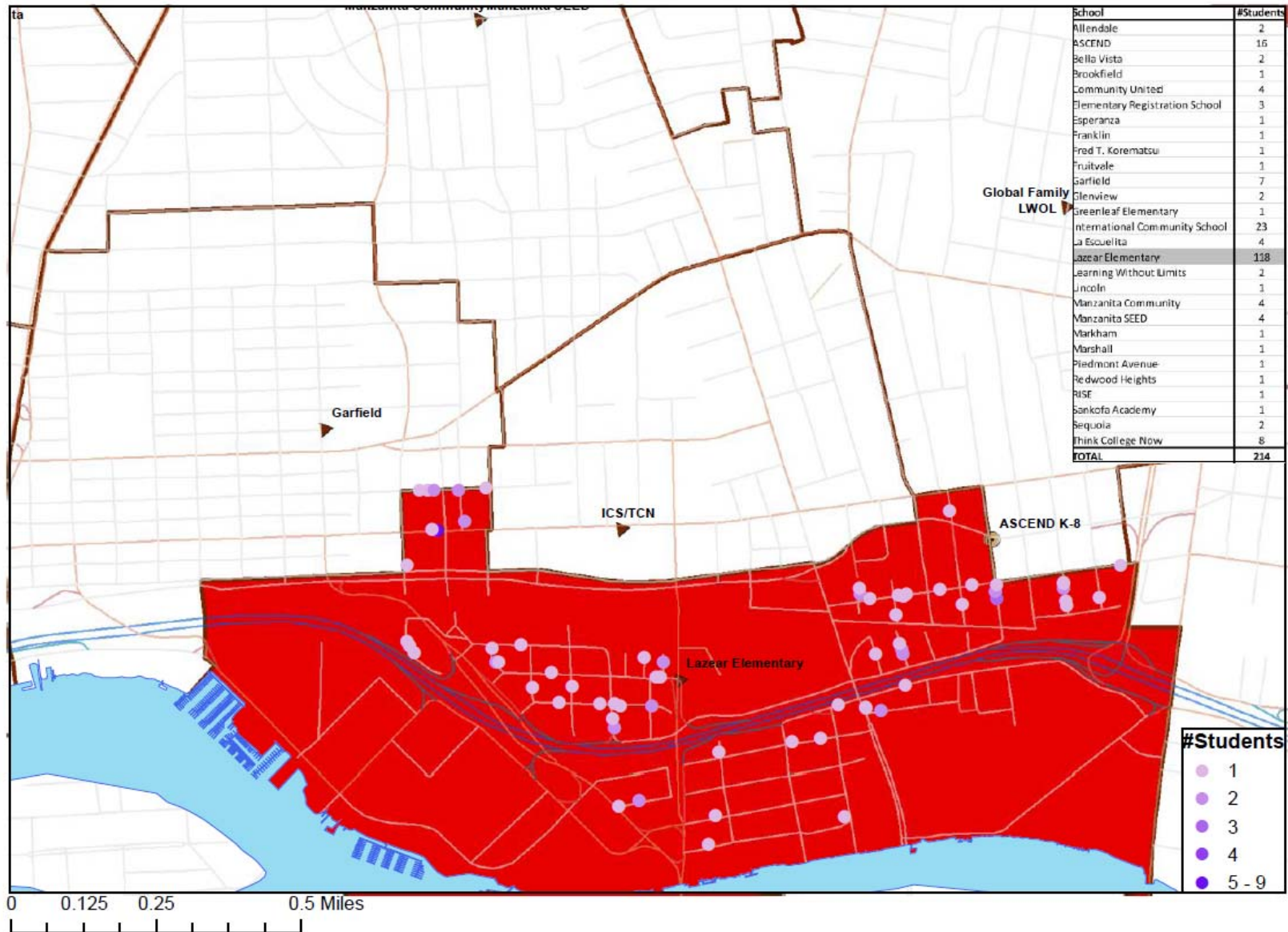




AC Transit 12 Bus Line

Lazear Attendance Area: 2011-12

K-4 students currently enrolled in other OUSD schools (96 students)



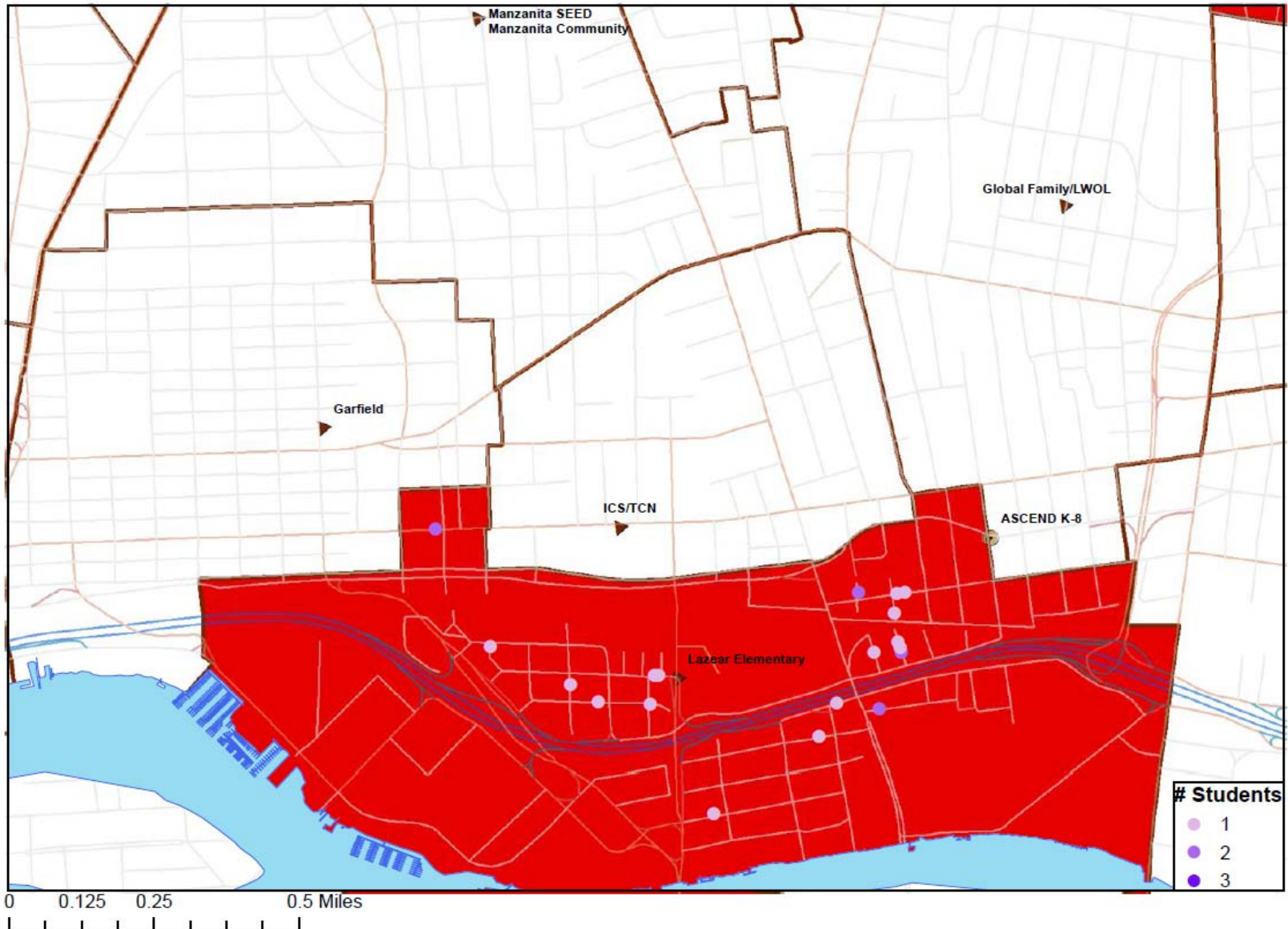


OAKLAND UNIFIED
SCHOOL DISTRICT

Community Schools, Thriving Students

Lazear Attendance Area: 2011-12

K-4 students currently enrolled in ICS (23 students)



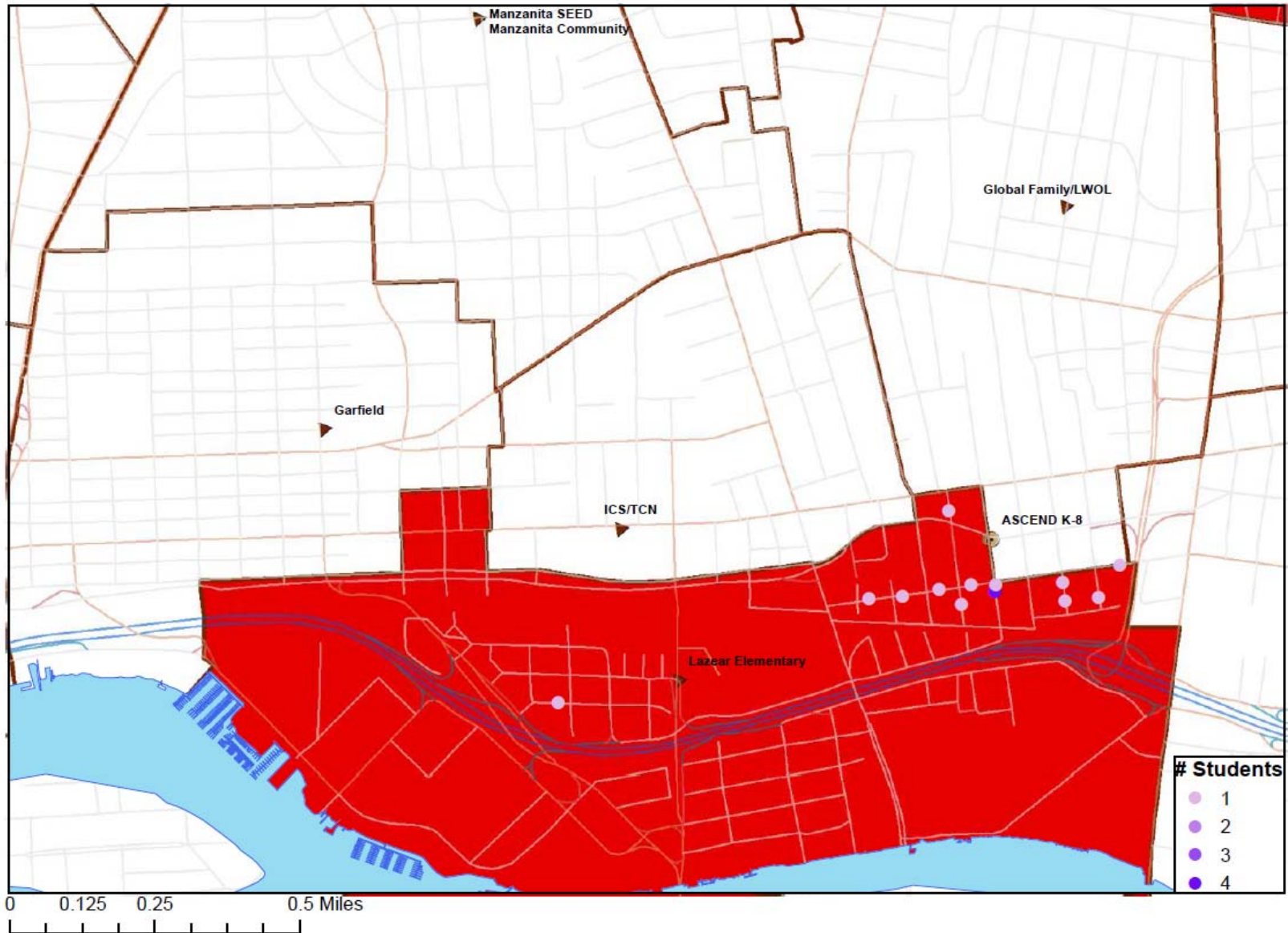


OAKLAND UNIFIED
SCHOOL DISTRICT

Community Schools, Thriving Students

Lazear Attendance Area: 2011-12

K-4 students currently enrolled in ASCEND (16 students)



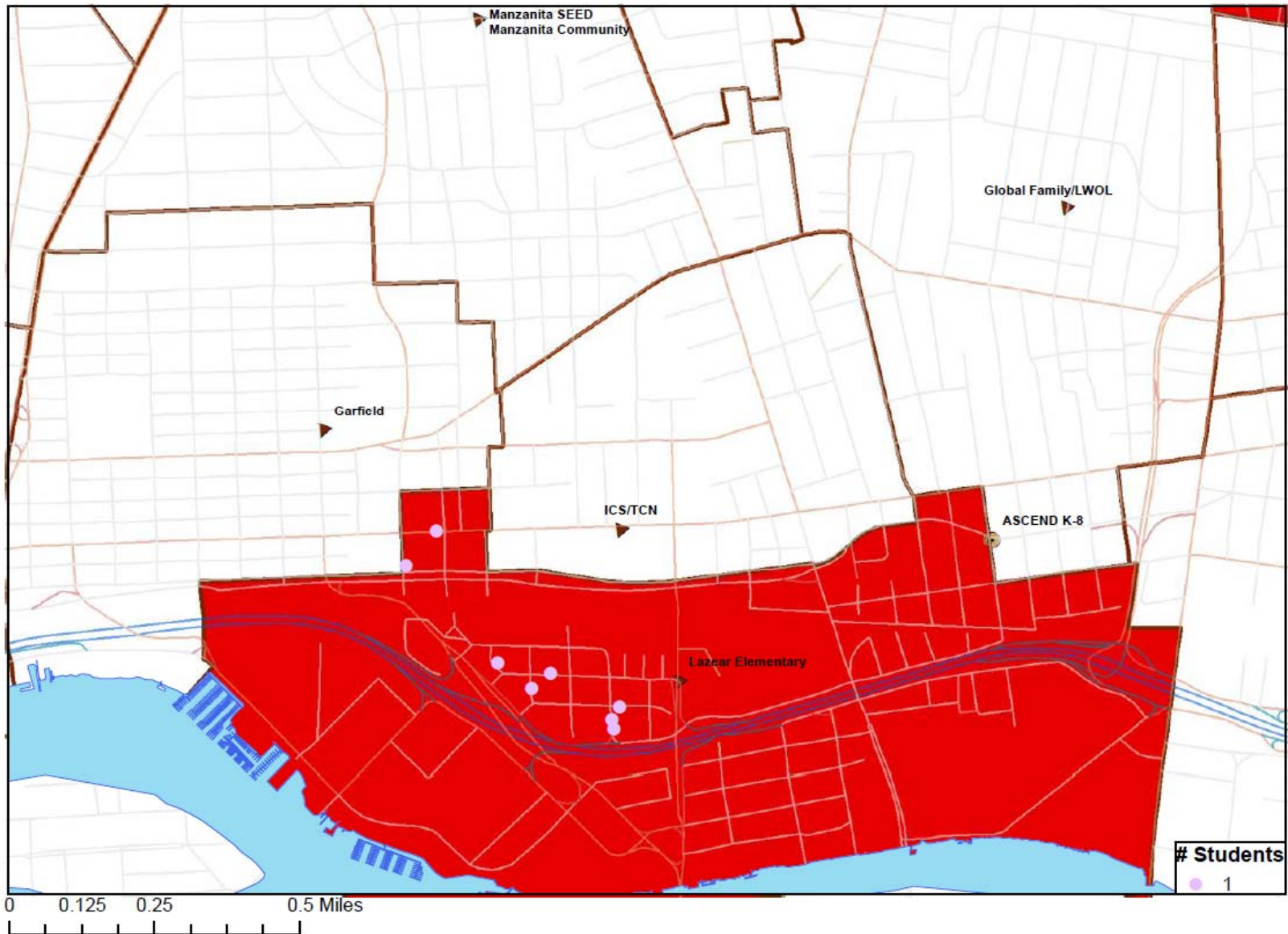


OAKLAND UNIFIED
SCHOOL DISTRICT

Community Schools, Thriving Students

Lazear Attendance Area: 2011-12

K-4 students currently enrolled in TCN (8 students)



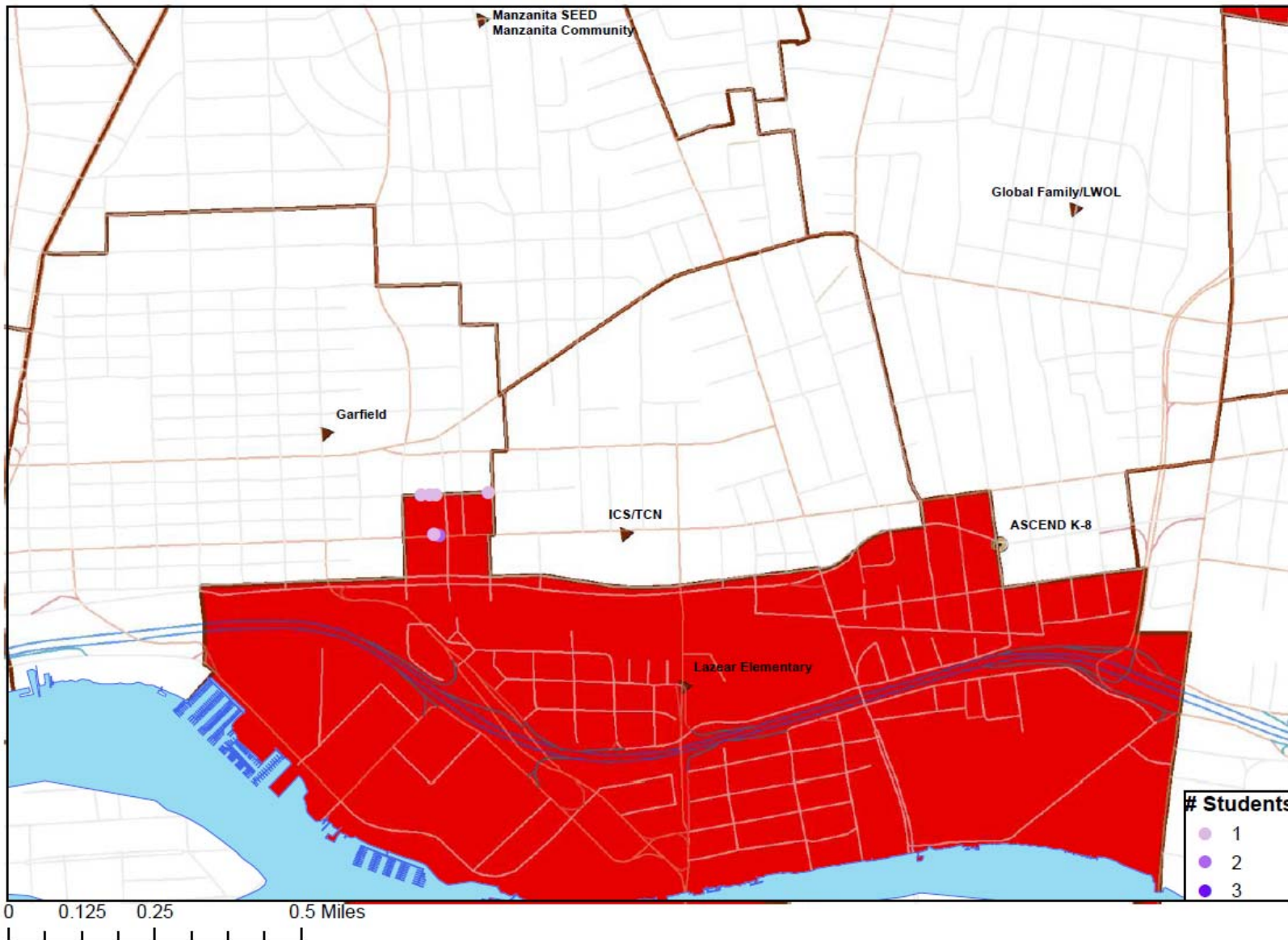


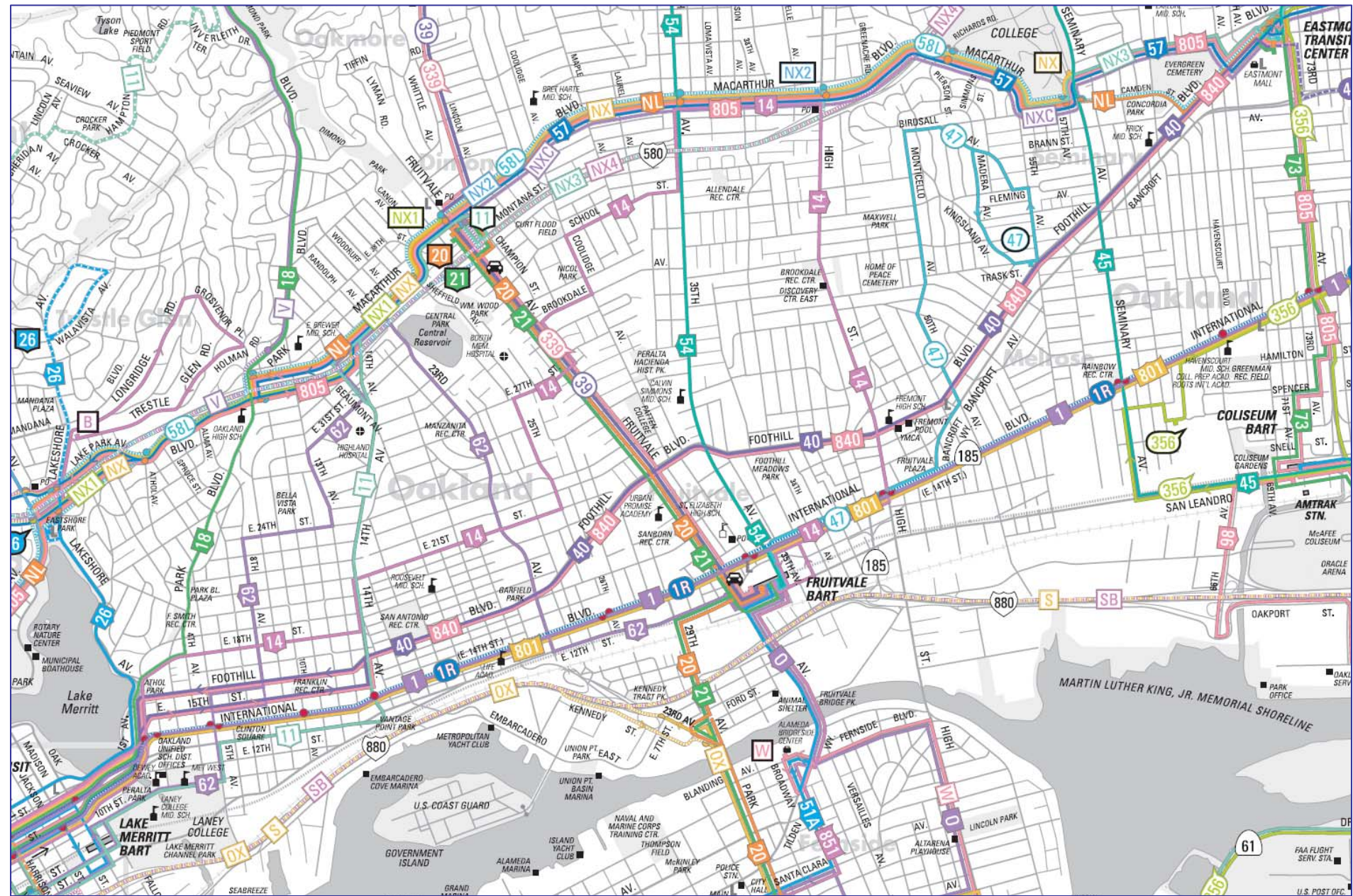
OAKLAND UNIFIED
SCHOOL DISTRICT

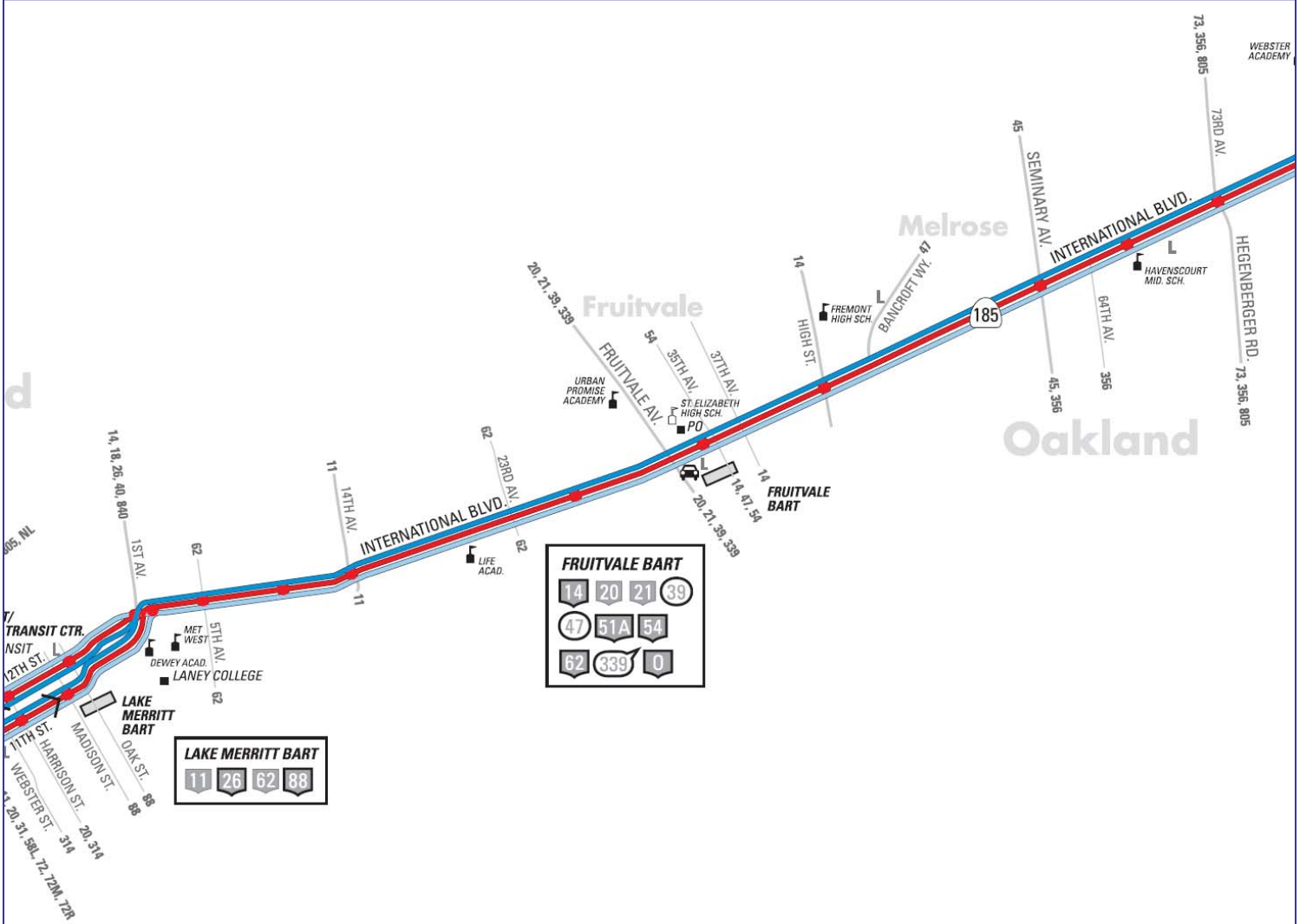
Community Schools, Thriving Students

Lazear Attendance Area: 2011-12

K-4 students currently enrolled in Garfield (7 students)

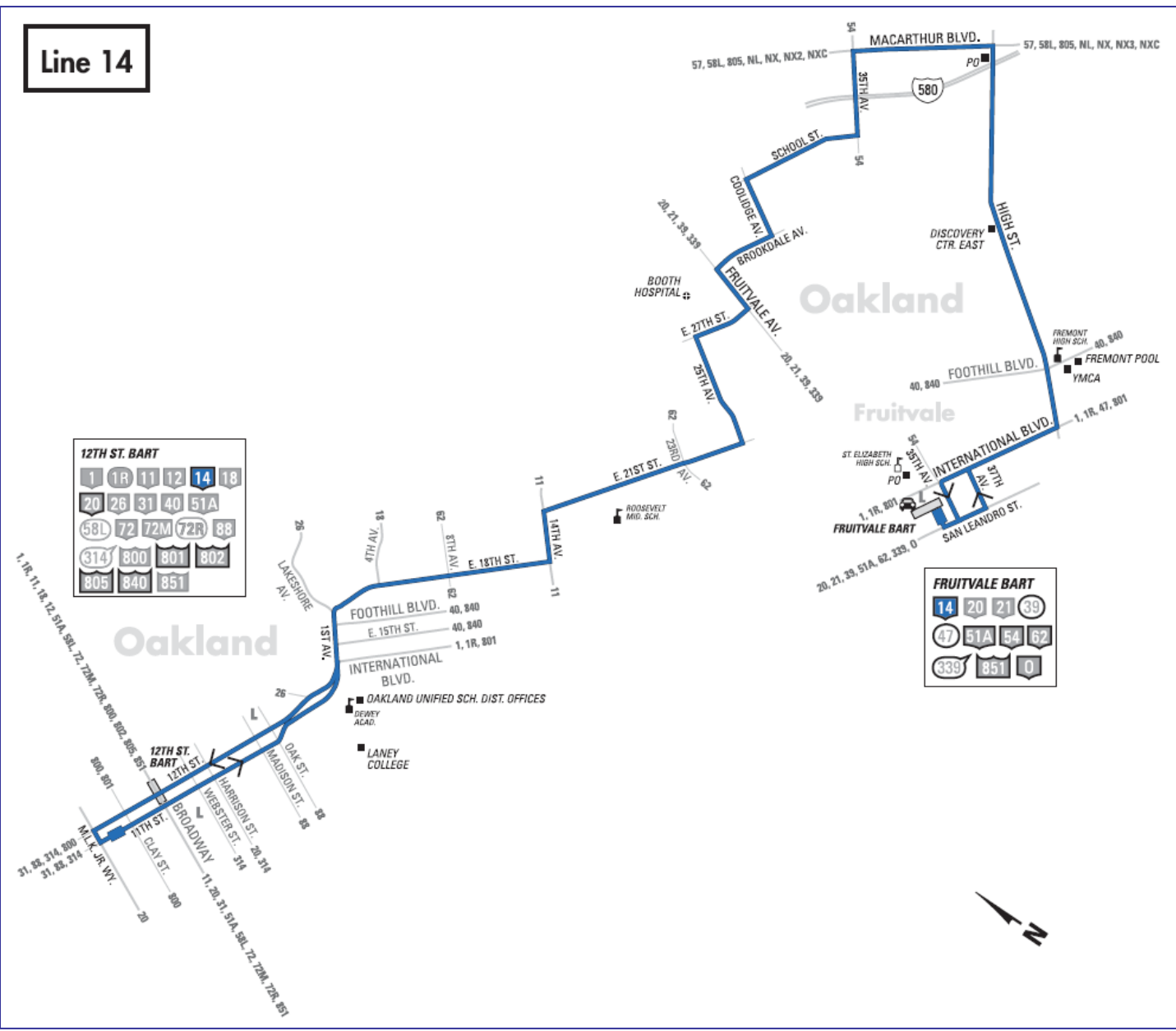






AC Transit 1 Bus Line

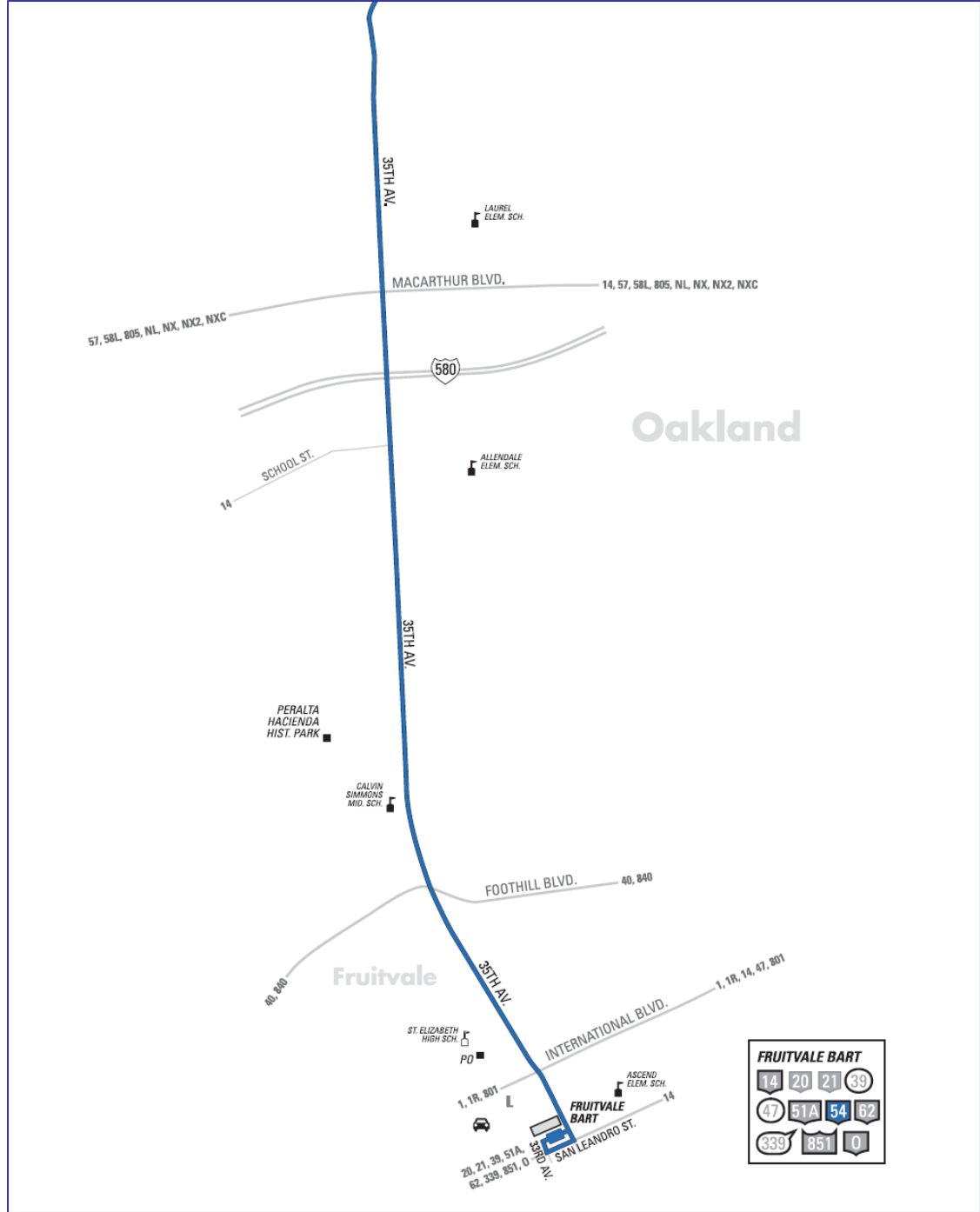
Line 14



AC Transit 14 Bus Line

FRUITVALE BART					
14	20	21	39		
47	51A	54	62		
339	851	0			





AC Transit 54 Bus Line

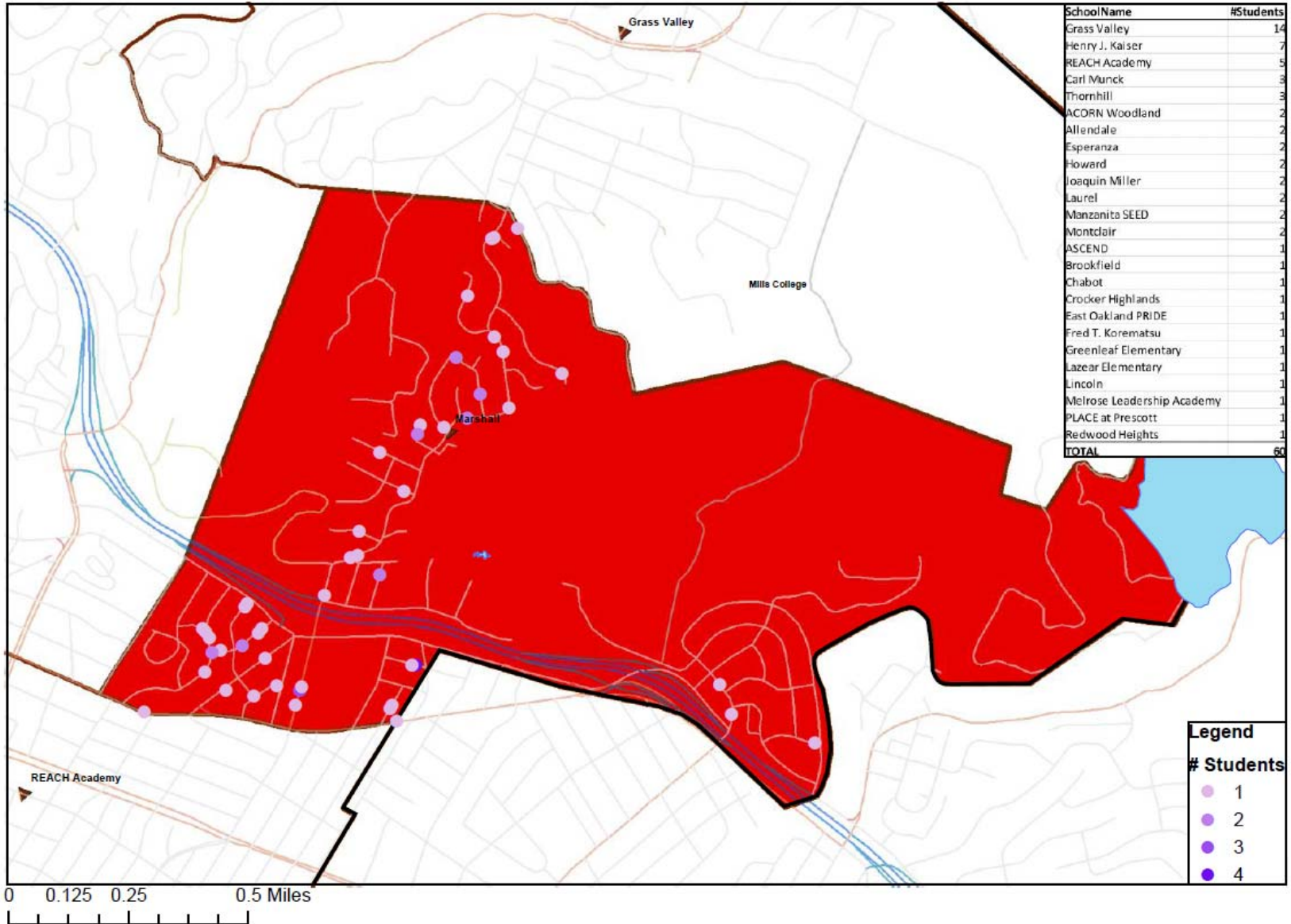


OAKLAND UNIFIED
SCHOOL DISTRICT

Community Schools, Thriving Students

Marshall Attendance Area: 2011-12

K-4 students enrolled in other OUSD schools (60 students)

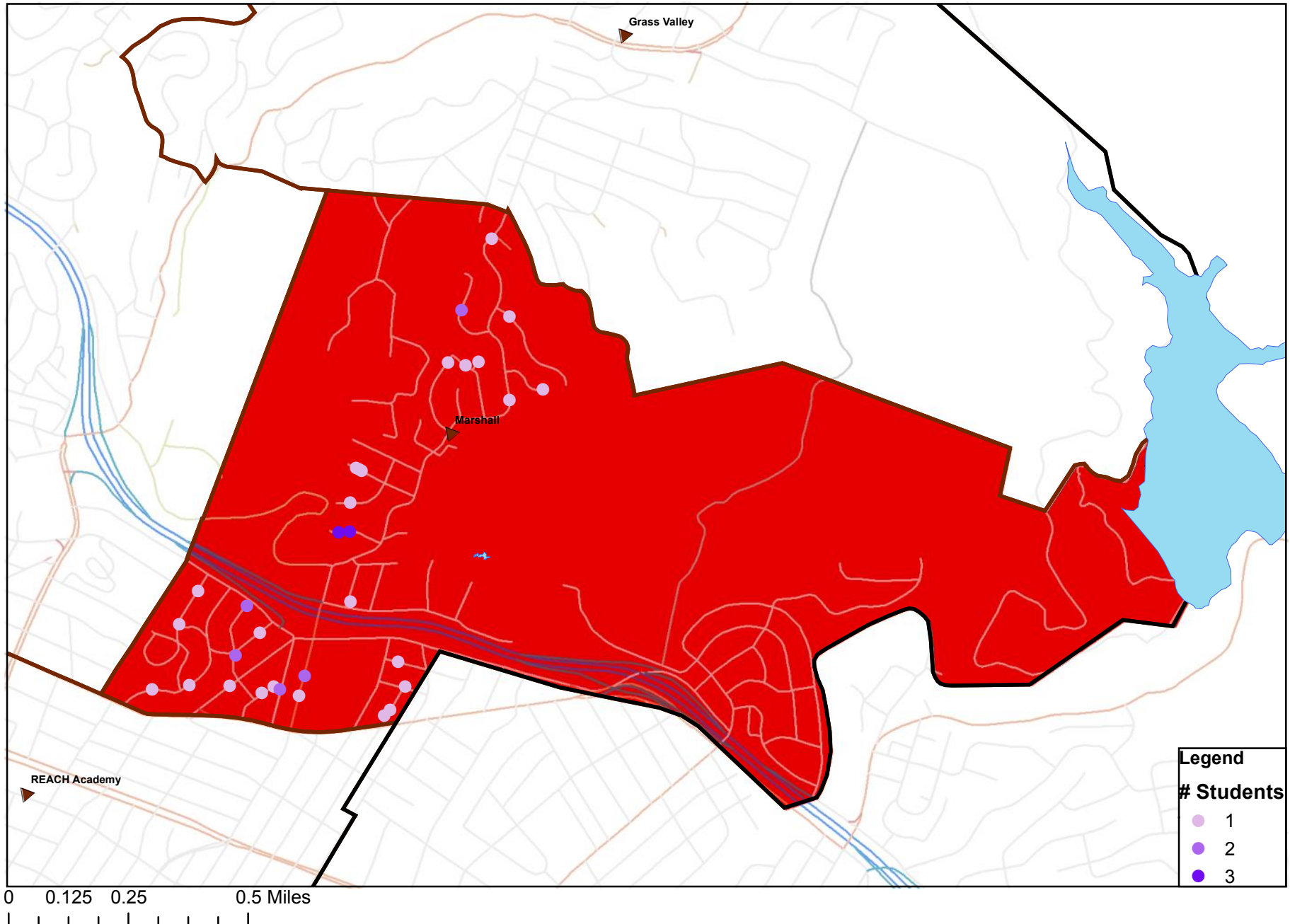




OAKLAND UNIFIED
SCHOOL DISTRICT

Community Schools, Thriving Students

Marshall Attendance Area: 2011-12 K-4 students enrolled in Marshall (41 students)

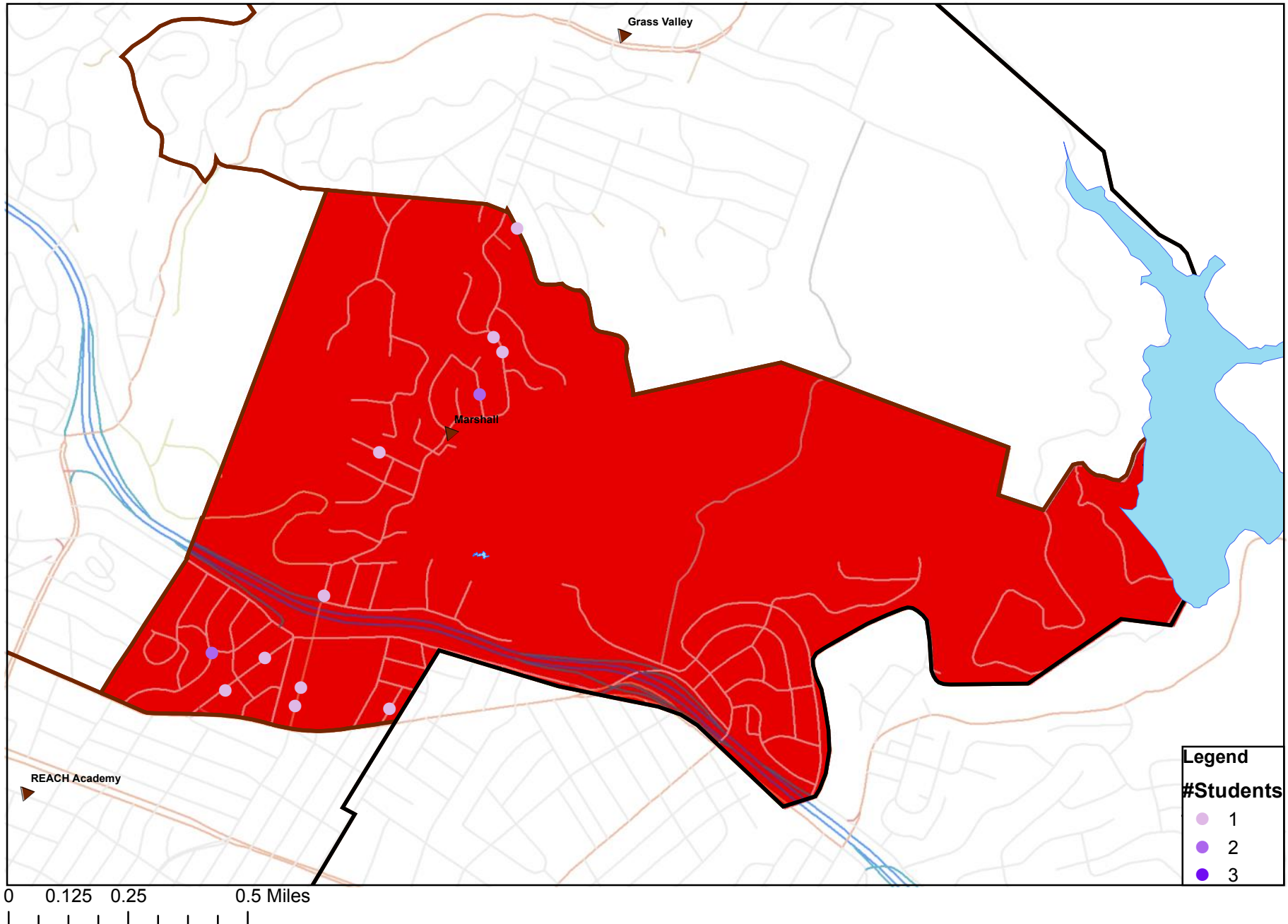




OAKLAND UNIFIED
SCHOOL DISTRICT

Community Schools, Thriving Students

Marshall Attendance Area: 2011-12 K-4 students enrolled in Grass Valley (14 students)

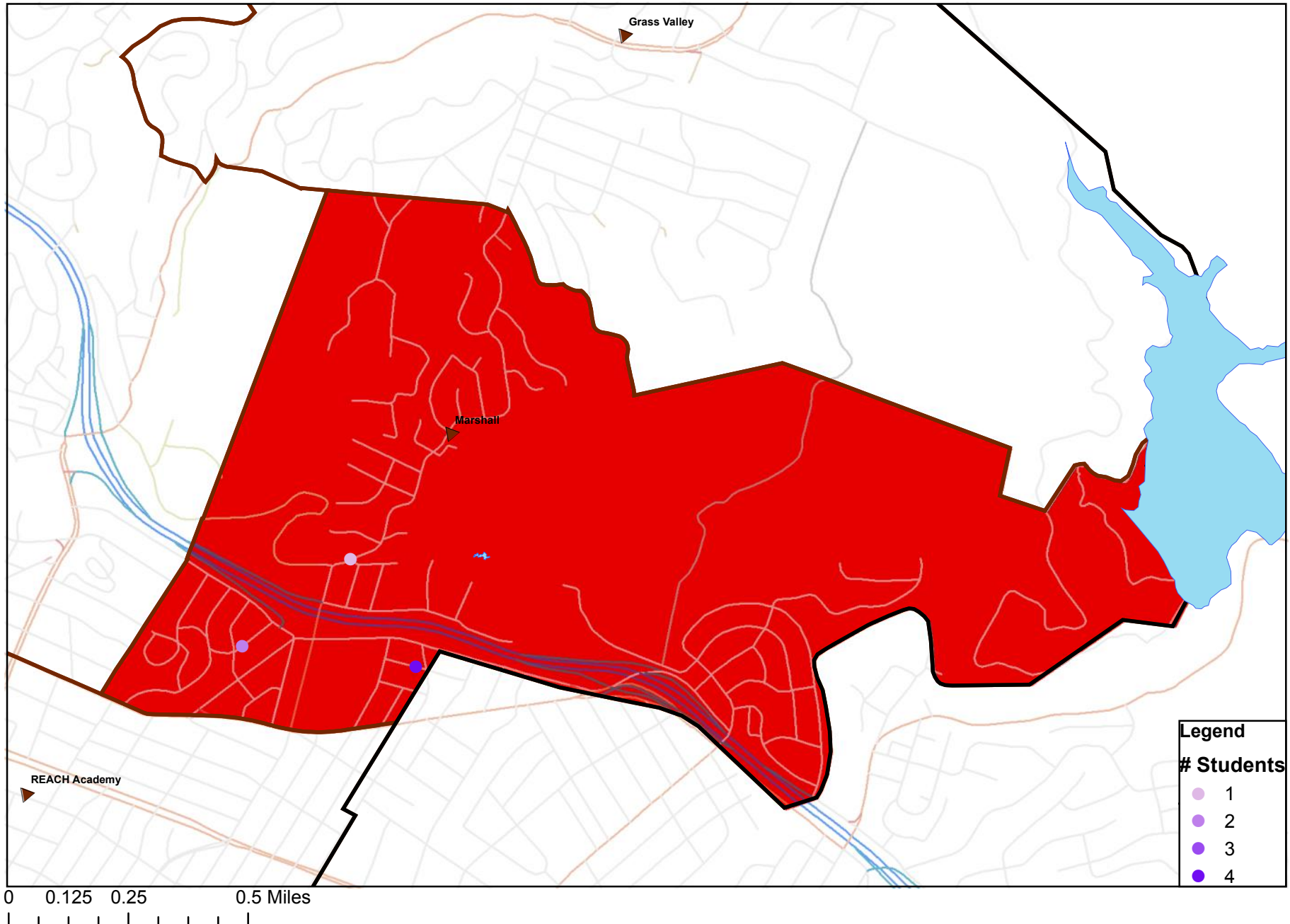




OAKLAND UNIFIED
SCHOOL DISTRICT

Community Schools, Thriving Students

Marshall Attendance Area: 2011-12 K-4 students enrolled in HJKaiser (7 students)



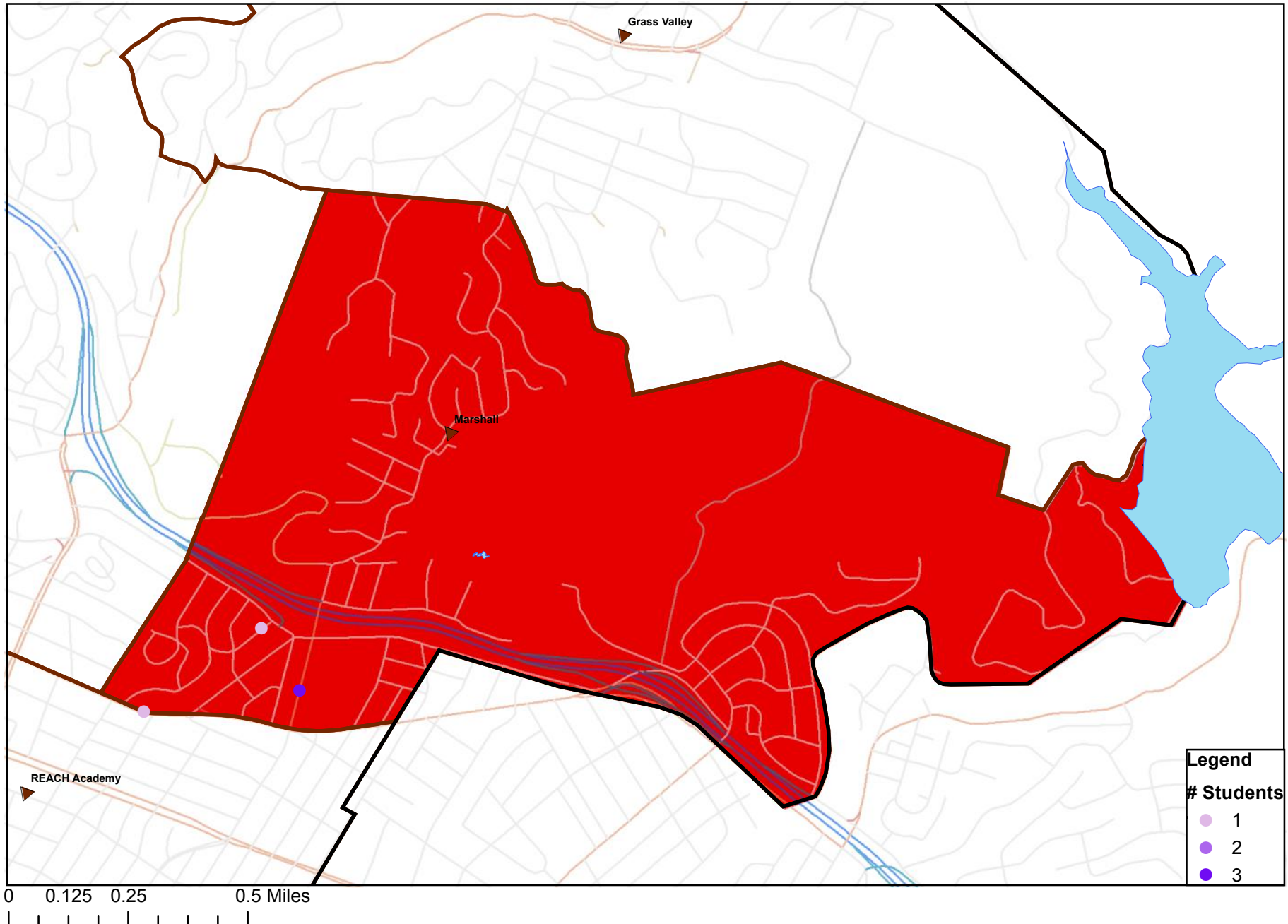


OAKLAND UNIFIED
SCHOOL DISTRICT

Community Schools, Thriving Students

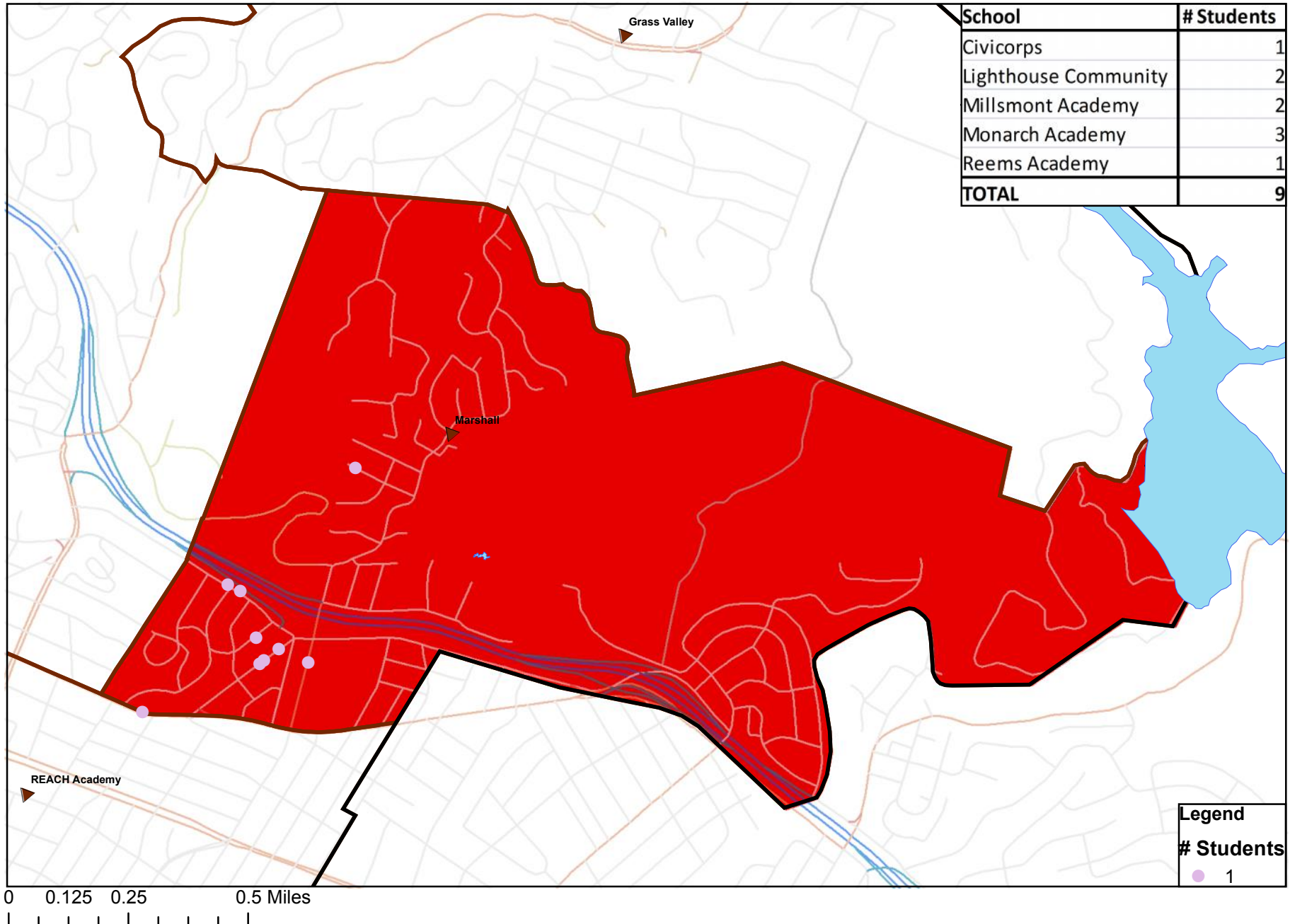
Marshall Attendance Area: 2011-12

K-4 students enrolled in REACH (5 students)





Marshall Attendance Area: 2010-11 K-4 students enrolled in Charter Schools (9 students)





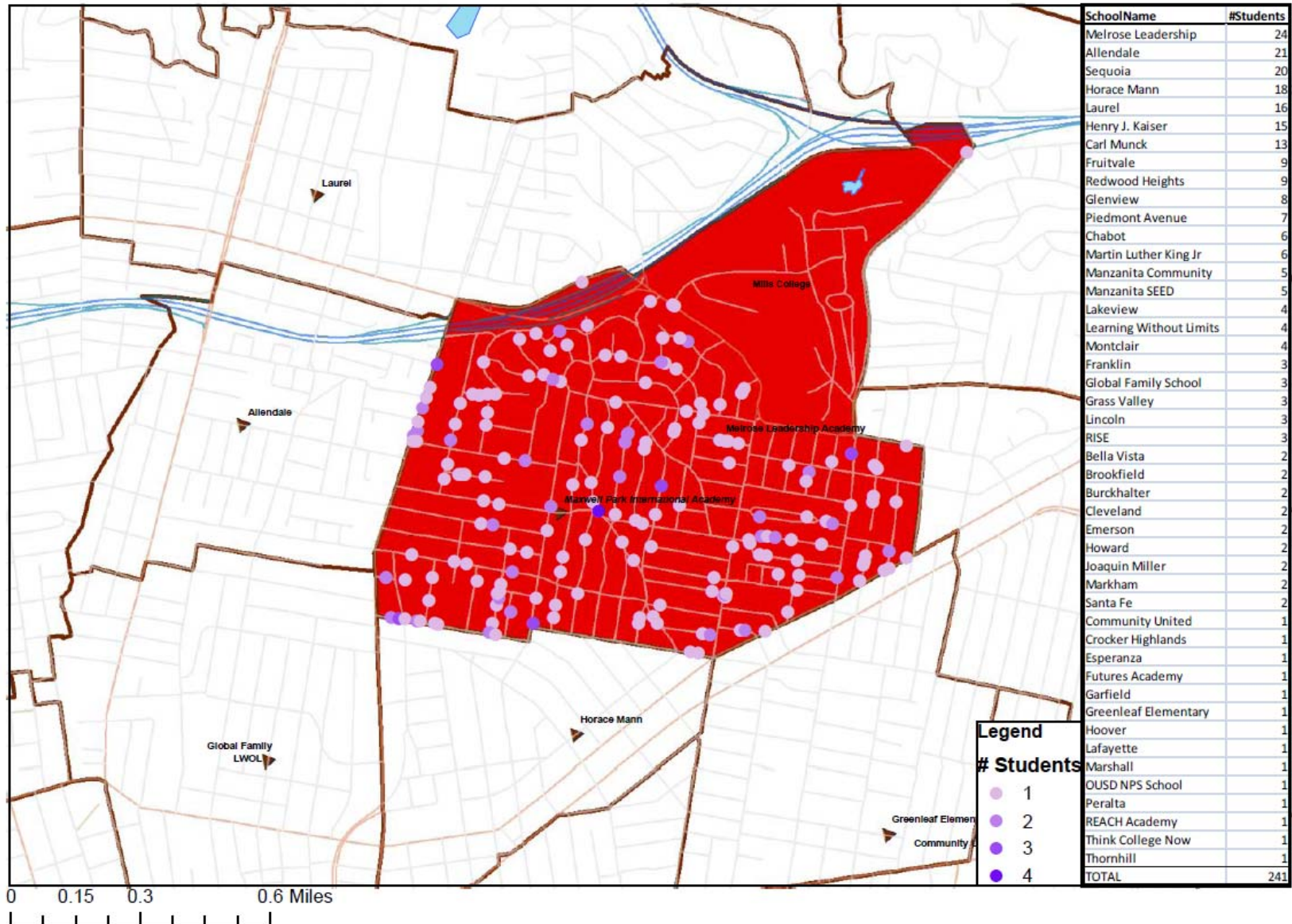


OAKLAND UNIFIED
SCHOOL DISTRICT

Community Schools, Thriving Students

Maxwell Park Attendance Area: 2011-12

K-4 students currently enrolled in other OUSD schools (241 students)



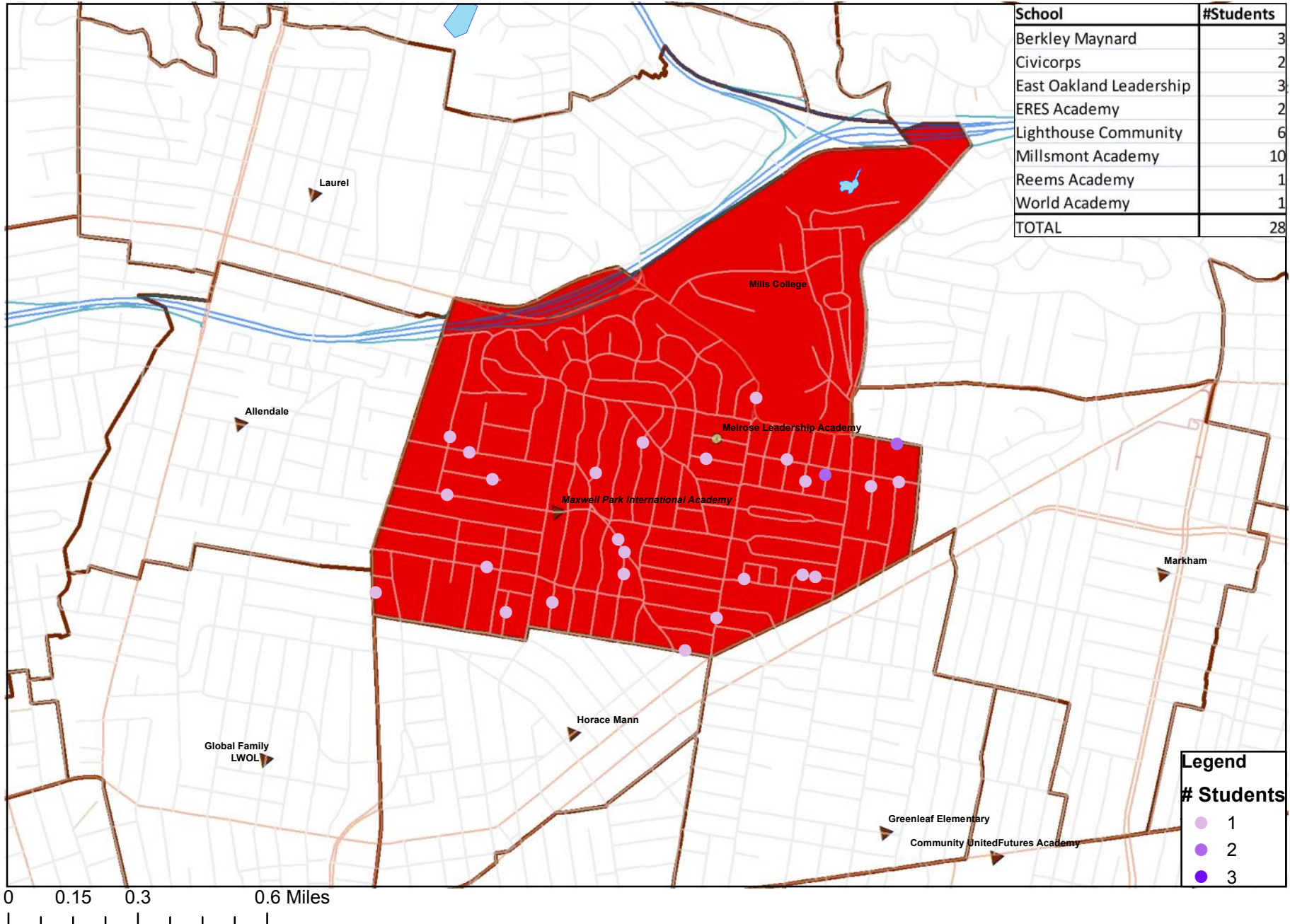


OAKLAND UNIFIED
SCHOOL DISTRICT

Community Schools, Thriving Students

Maxwell Park Attendance Area: 2010-11

K-4 students enrolled in Charter Schools (28 students)

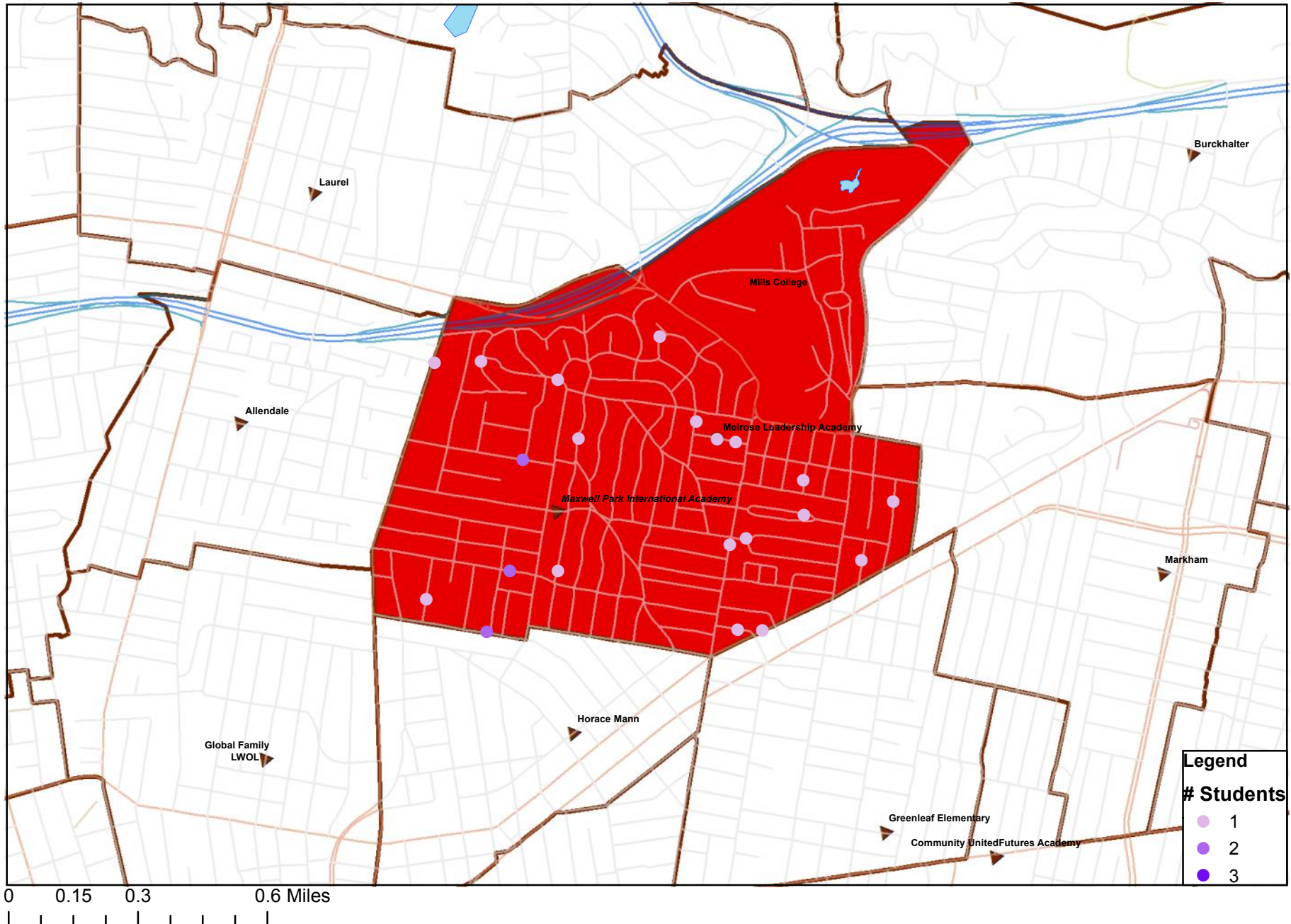


0 0.15 0.3 0.6 Miles



Maxwell Park Attendance Area: 2011-12

K-4 students currently enrolled in Melrose Leadership (24 students)



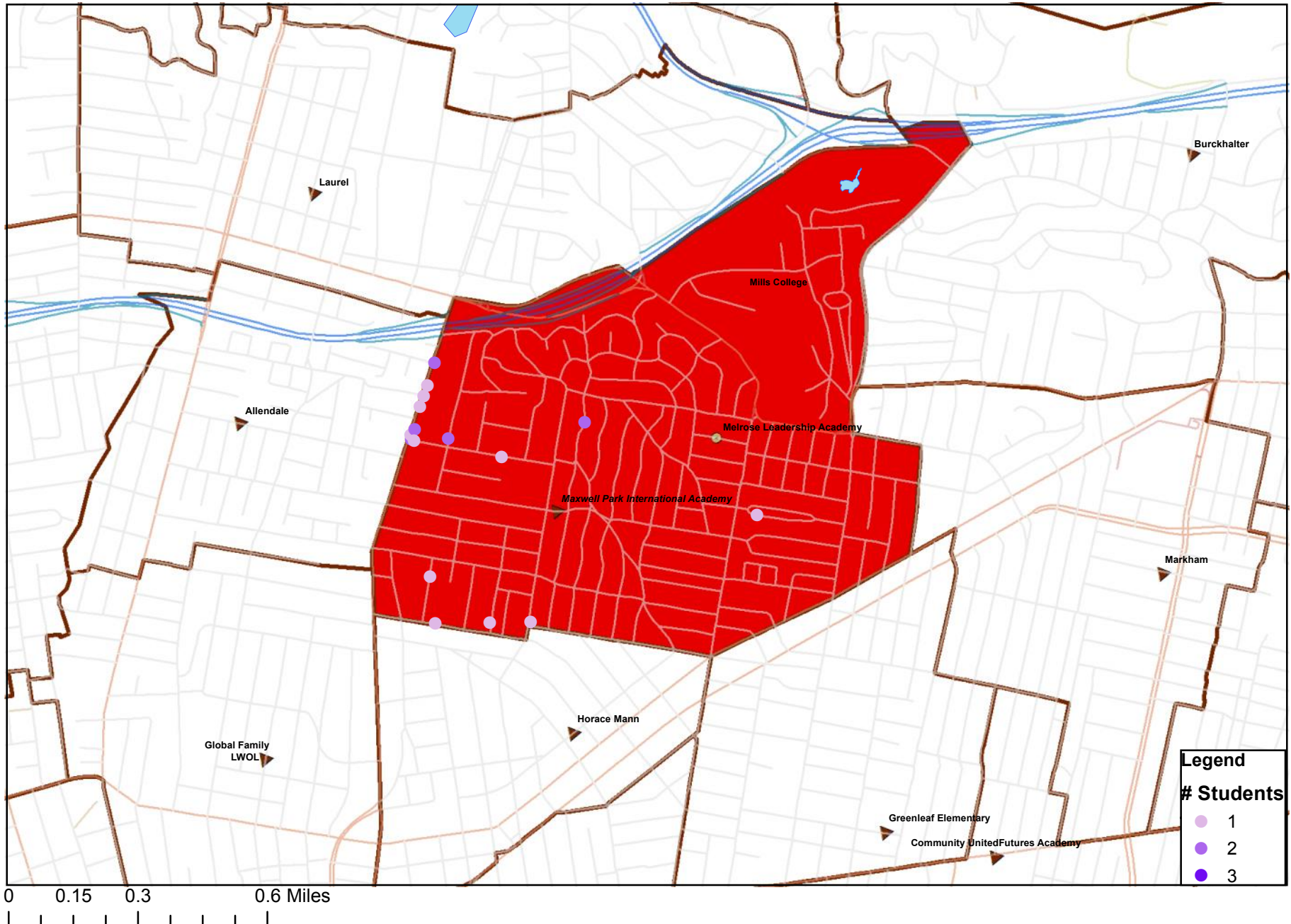


OAKLAND UNIFIED
SCHOOL DISTRICT

Community Schools, Thriving Students

Maxwell Park Attendance Area: 2011-12

K-4 students currently enrolled in Allendale (21 students)



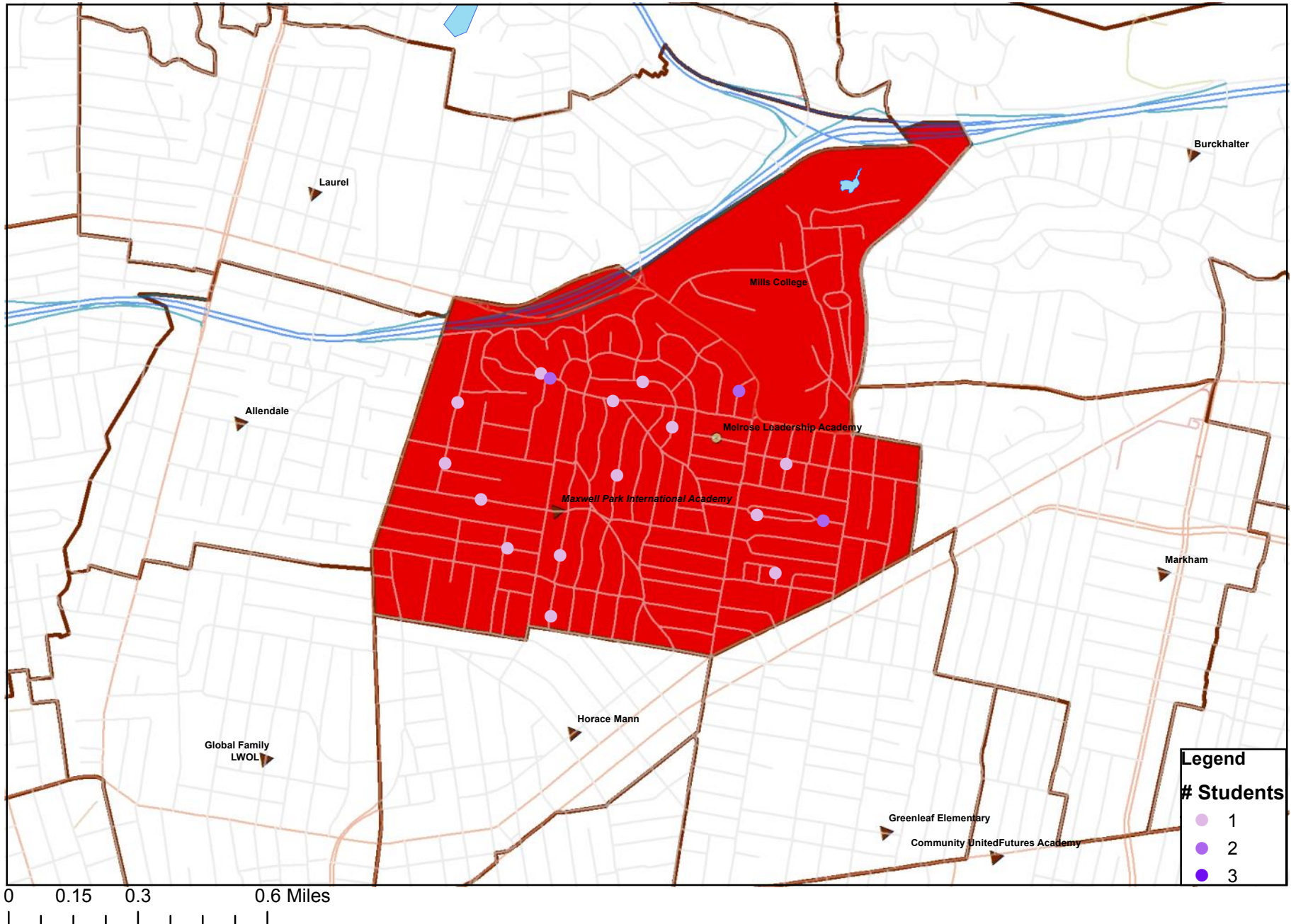


OAKLAND UNIFIED
SCHOOL DISTRICT

Community Schools, Thriving Students

Maxwell Park Attendance Area: 2011-12

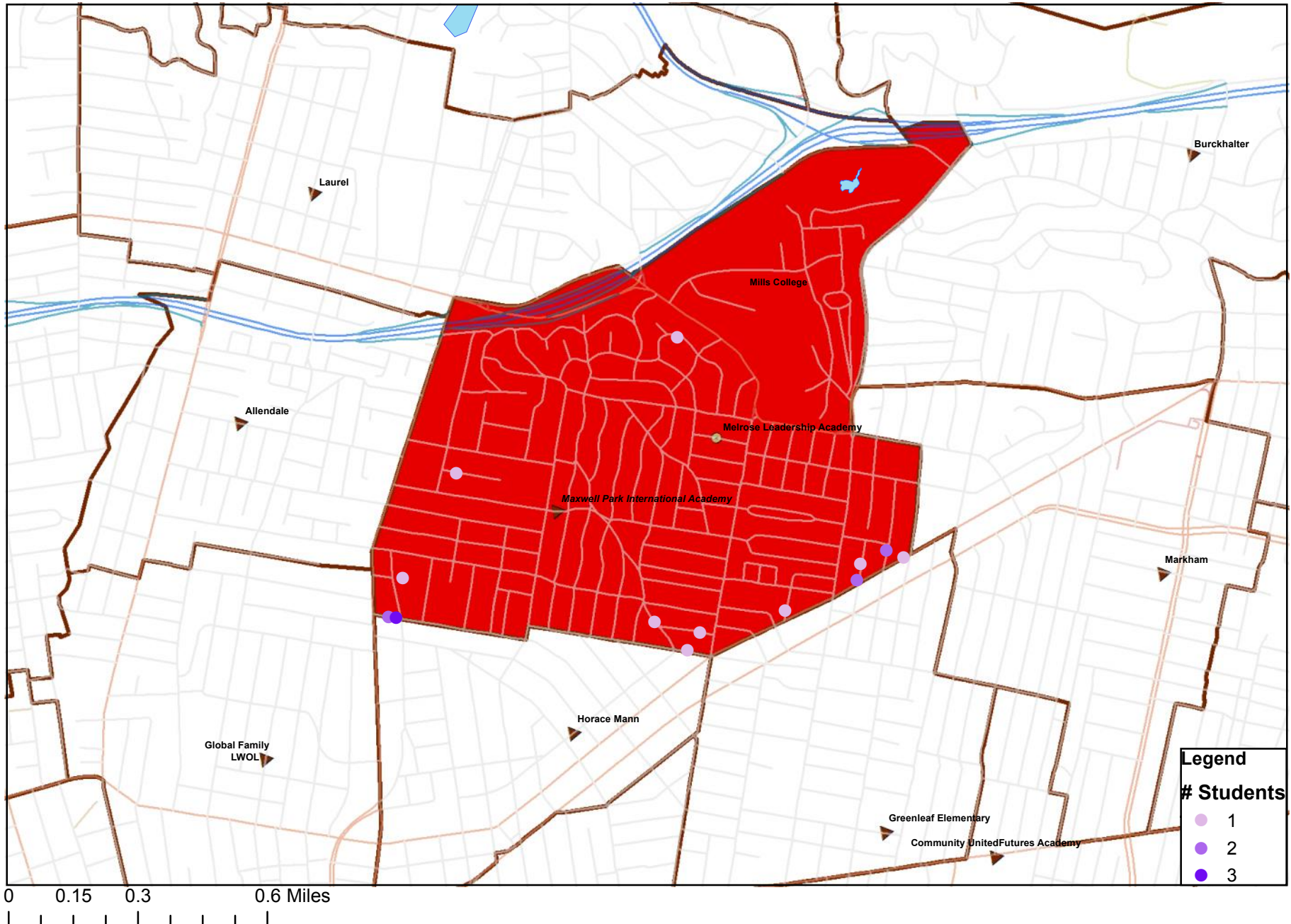
K-4 students currently enrolled in Sequoia (20 students)





Maxwell Park Attendance Area: 2011-12

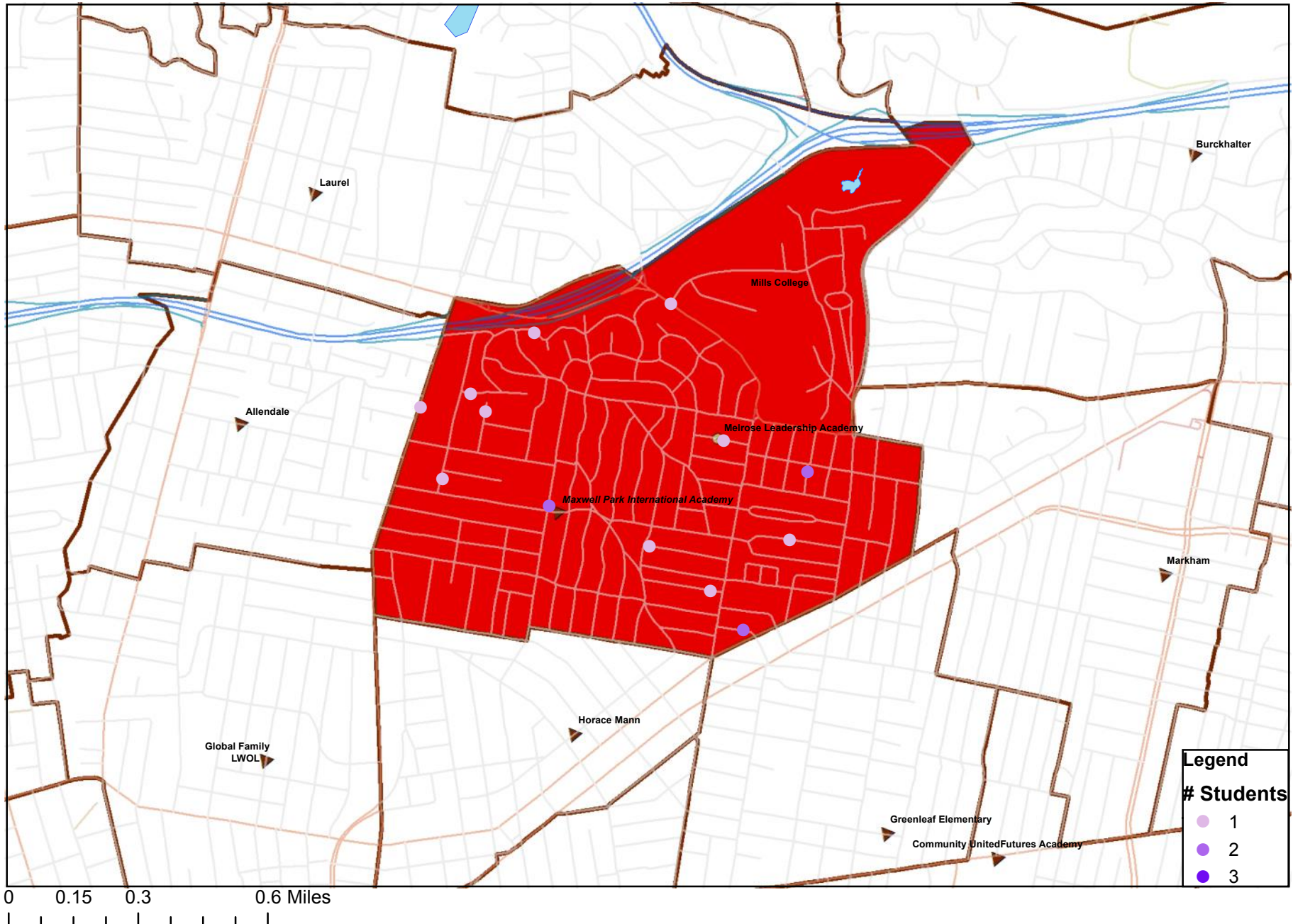
K-4 students currently enrolled in Horace Mann (18 students)





Maxwell Park Attendance Area: 2011-12

K-4 students currently enrolled in Laurel (16 students)



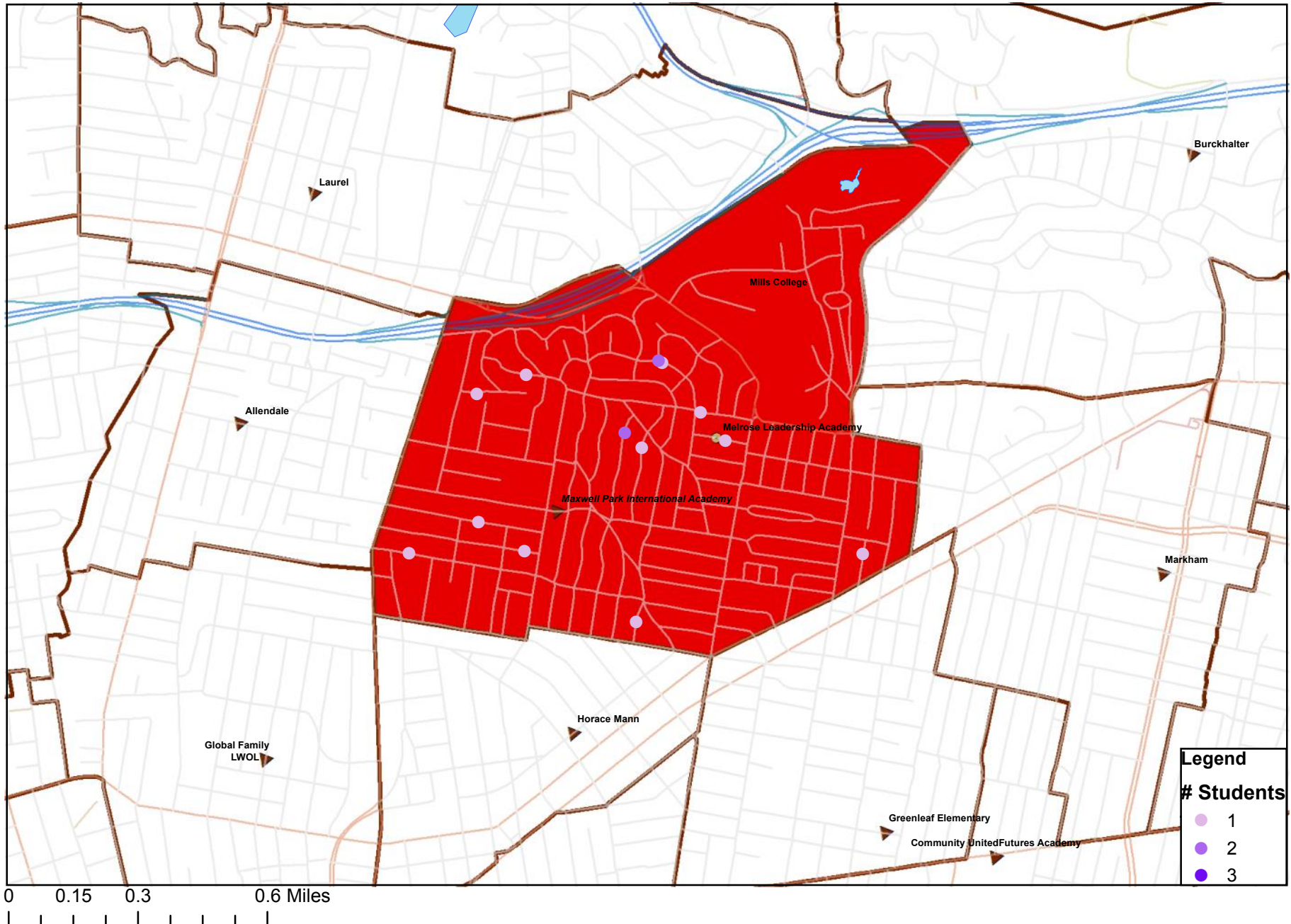


OAKLAND UNIFIED
SCHOOL DISTRICT

Community Schools, Thriving Students

Maxwell Park Attendance Area: 2011-12

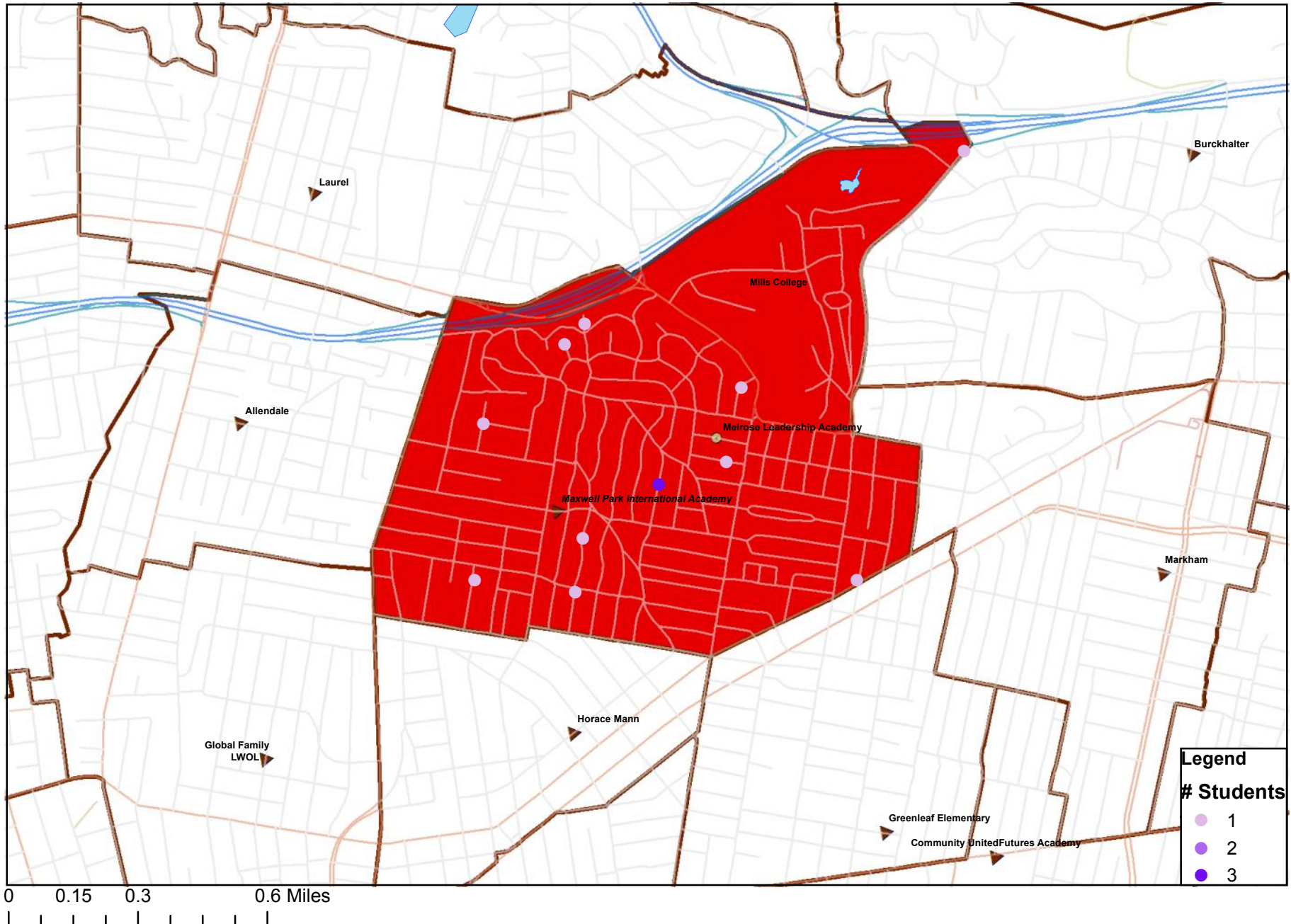
K-4 students currently enrolled in HJ Kaiser (15 students)





Maxwell Park Attendance Area: 2011-12

K-4 students currently enrolled in Carl Munck (13 students)



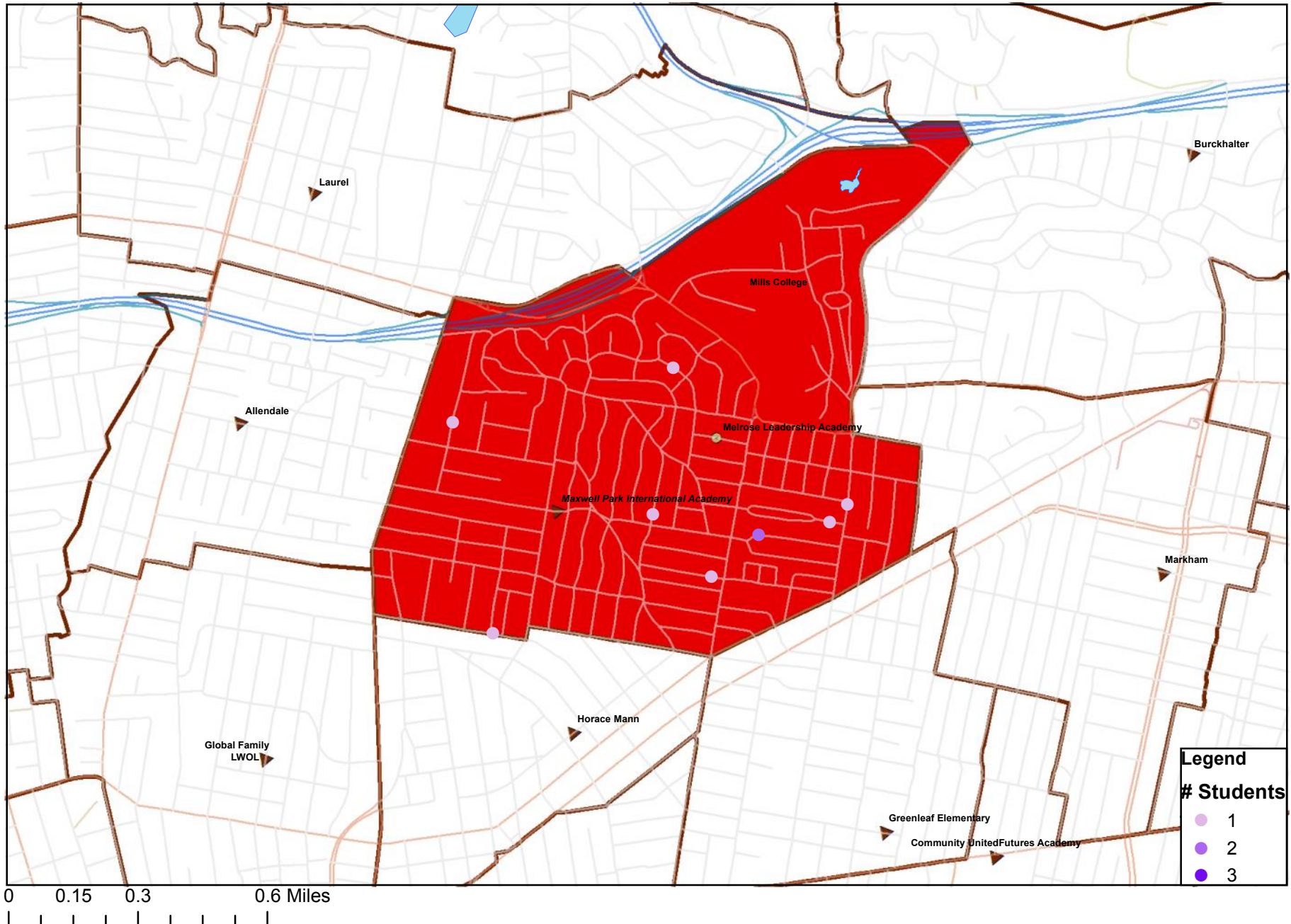


OAKLAND UNIFIED
SCHOOL DISTRICT

Community Schools, Thriving Students

Maxwell Park Attendance Area: 2011-12

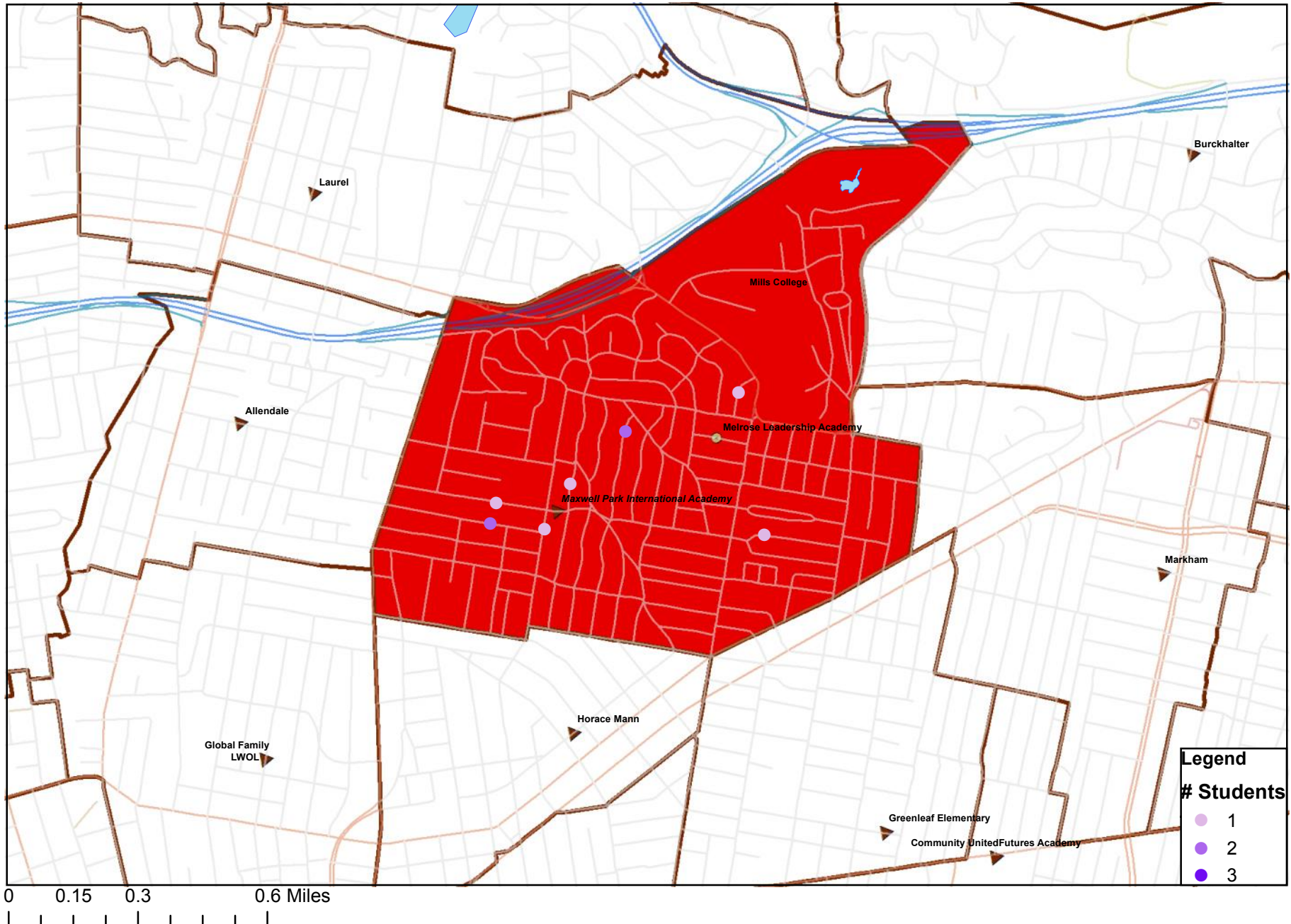
K-4 students currently enrolled in Fruitvale (9 students)





Maxwell Park Attendance Area: 2011-12

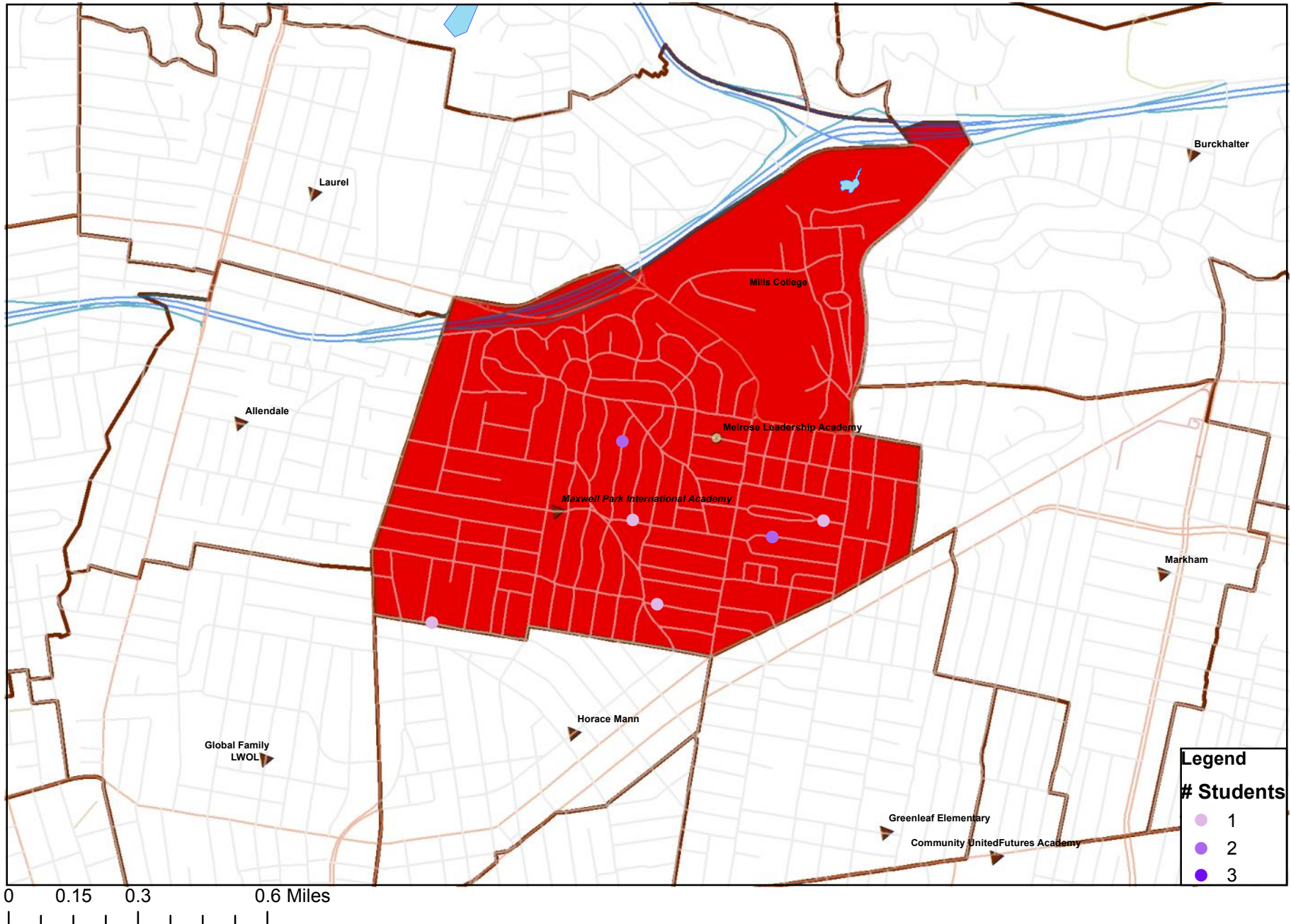
K-4 students currently enrolled in Redwood Heights (9 students)





Maxwell Park Attendance Area: 2011-12

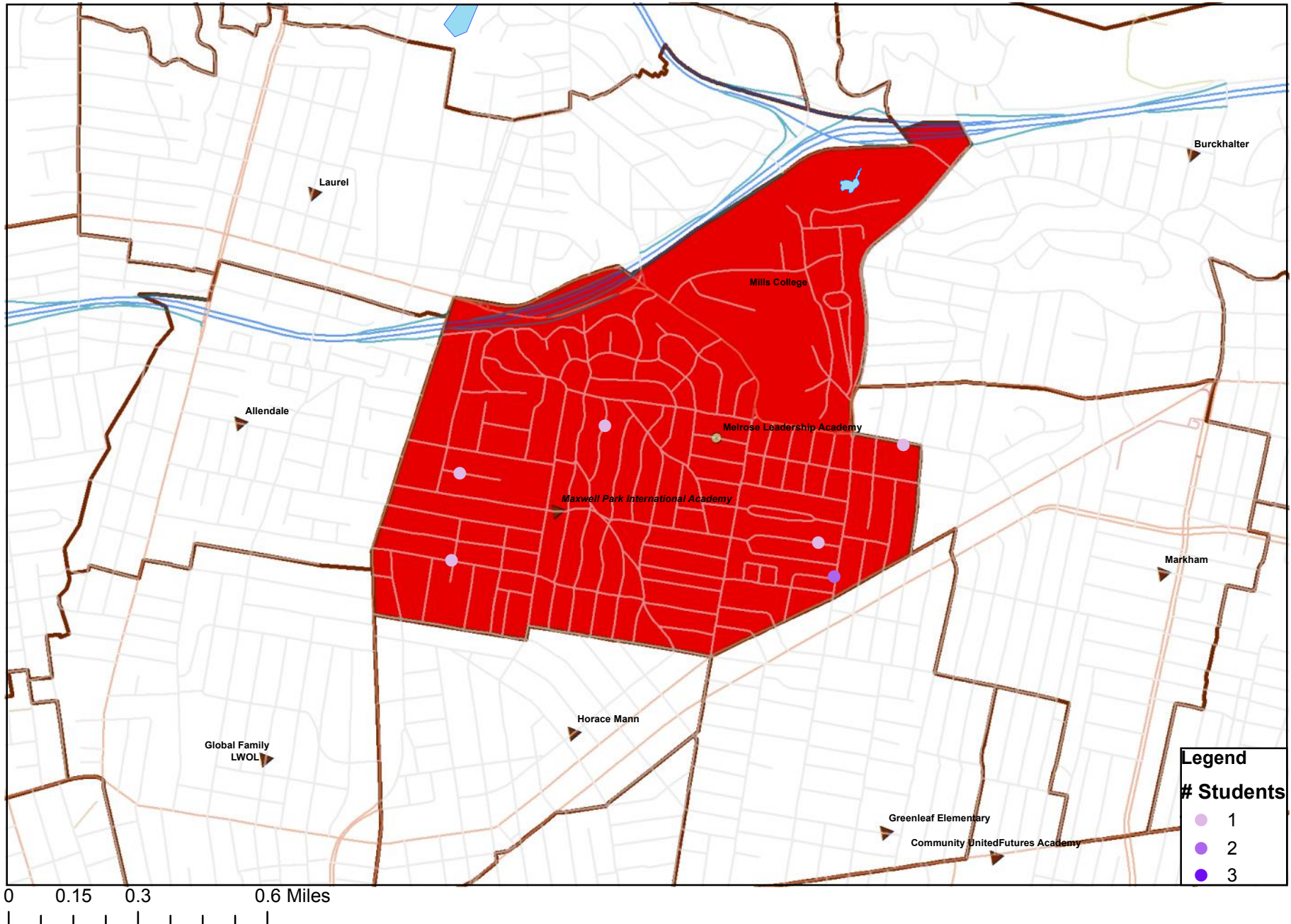
K-4 students currently enrolled in Glenview (8 students)





Maxwell Park Attendance Area: 2011-12

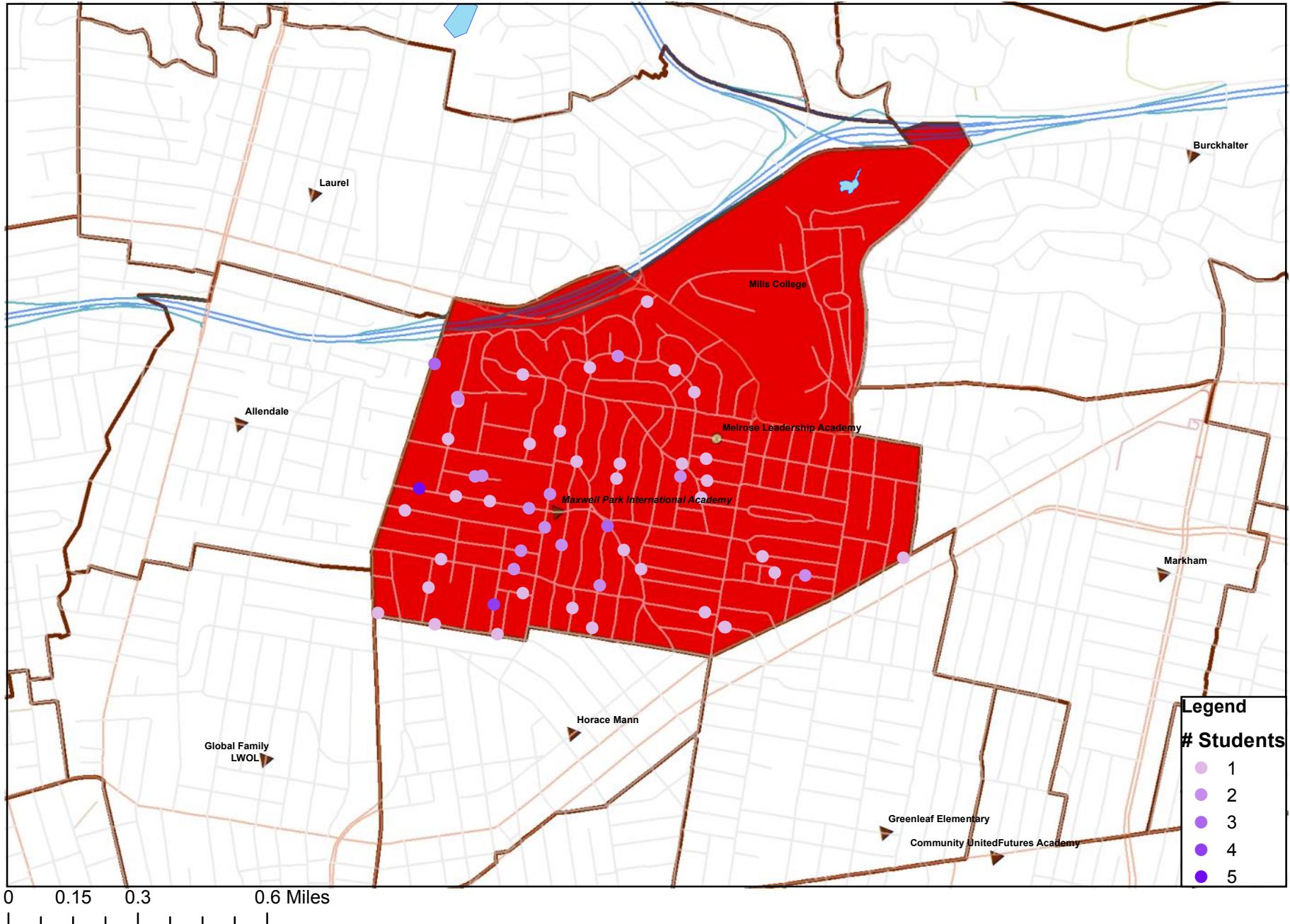
K-4 students currently enrolled in Piedmont Avenue (7 students)

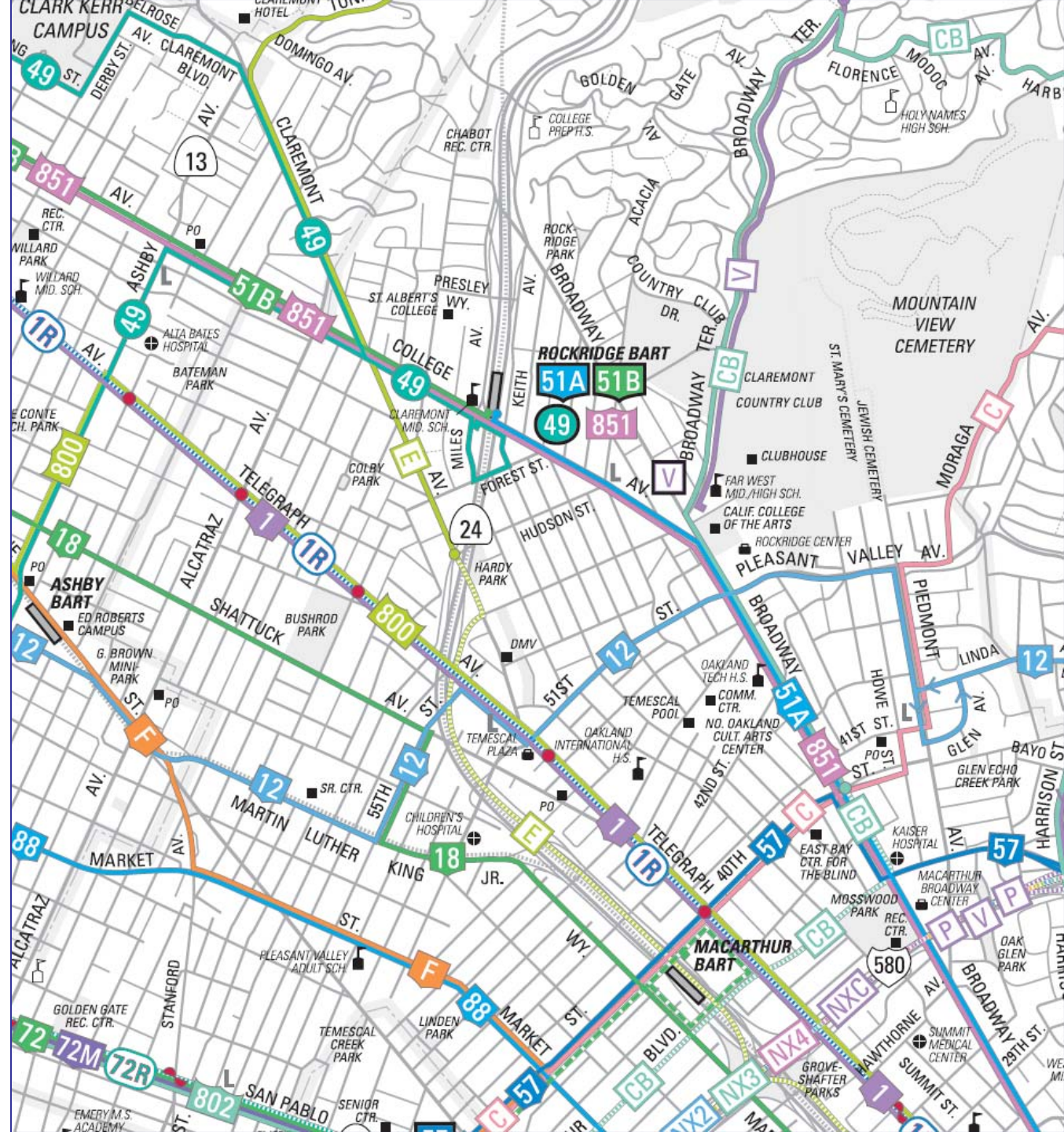




Maxwell Park Attendance Area: 2011-12

K-4 students enrolled in Maxwell Park (78 students)

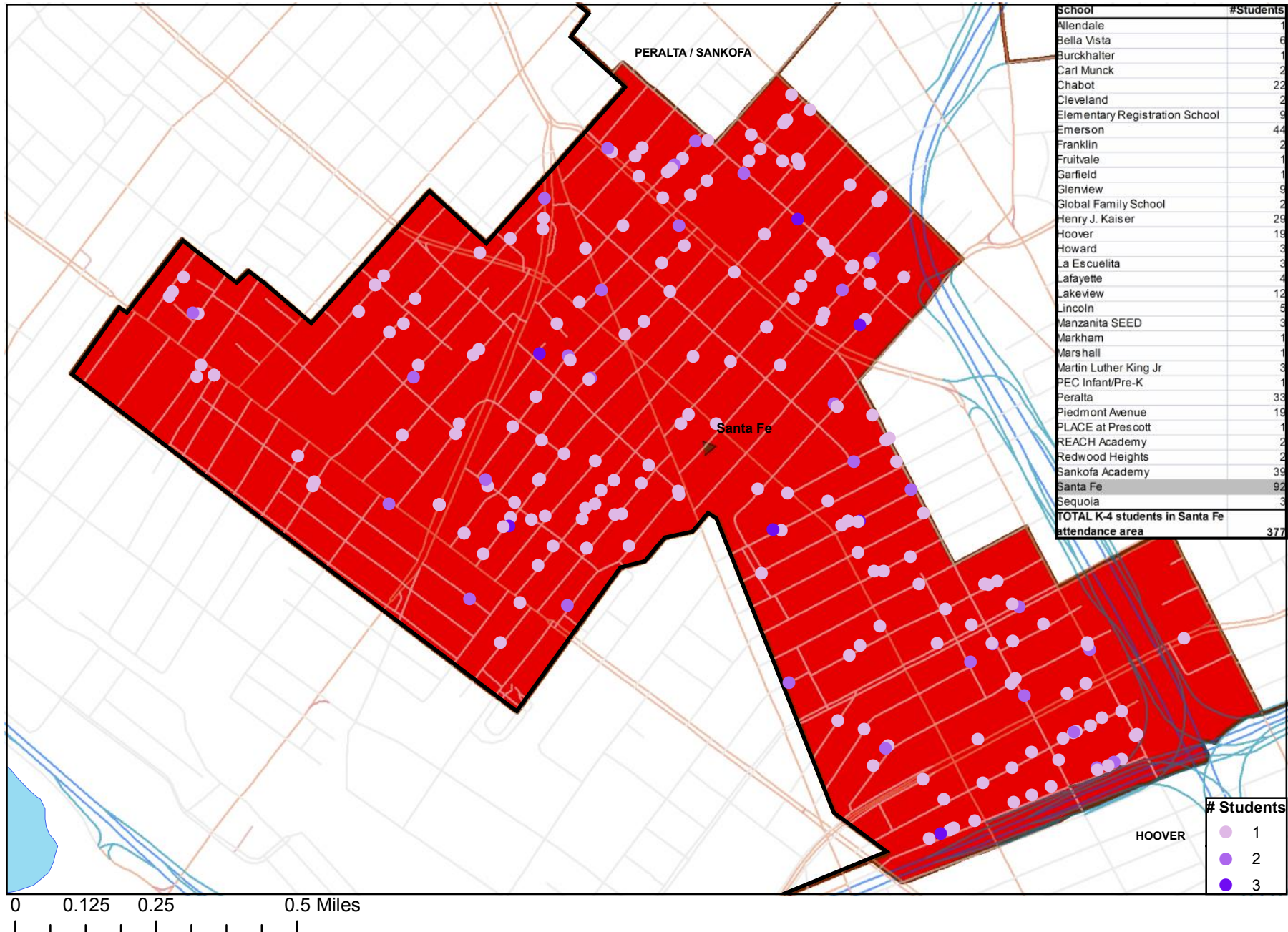






Santa Fe Attendance Area:

K-4 students currently enrolled in other schools (285 students)

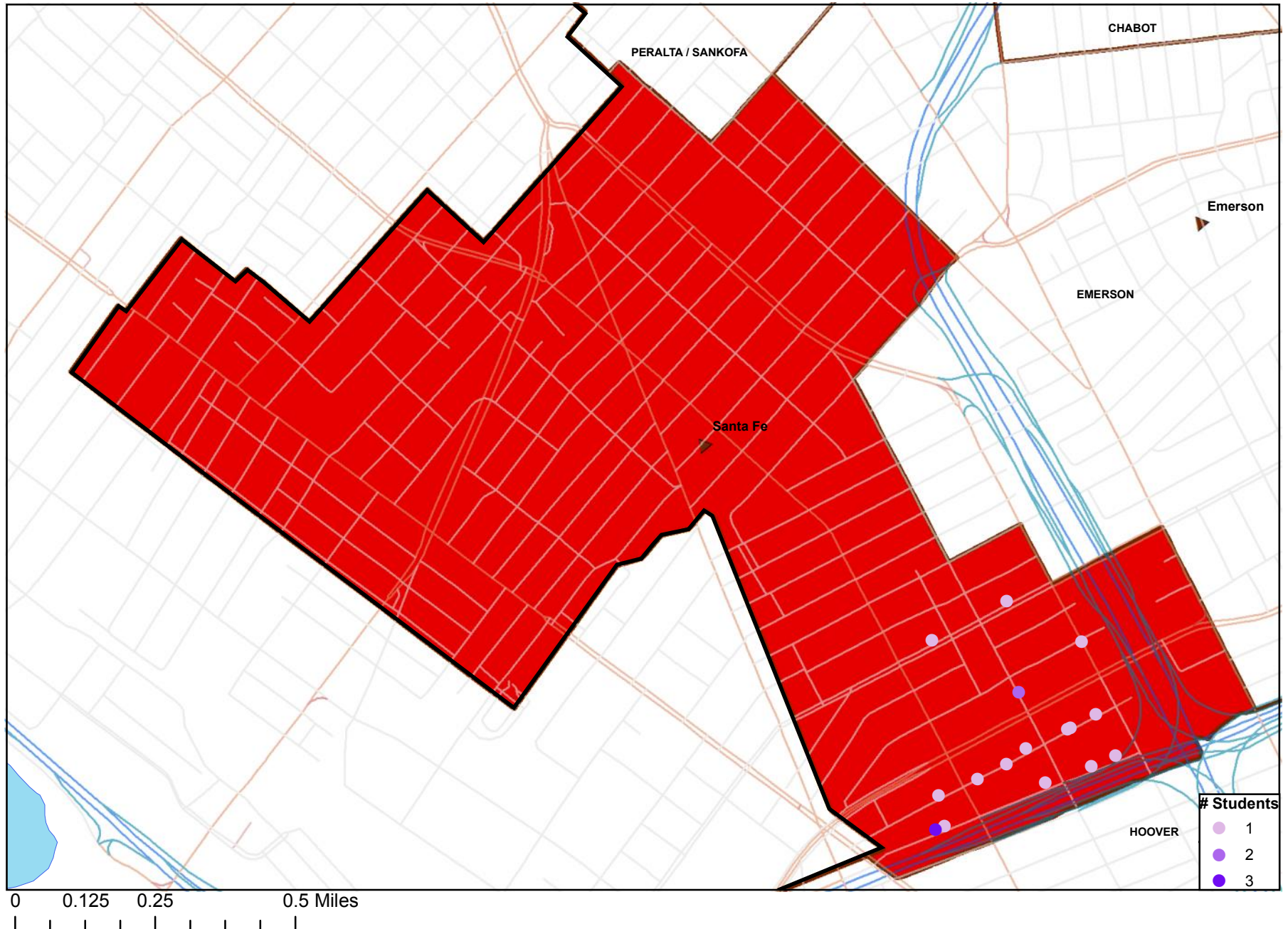




OAKLAND UNIFIED
SCHOOL DISTRICT

Community Schools, Thriving Students

Santa Fe Attendance Area: K-4 students currently enrolled in Hoover (19 students)

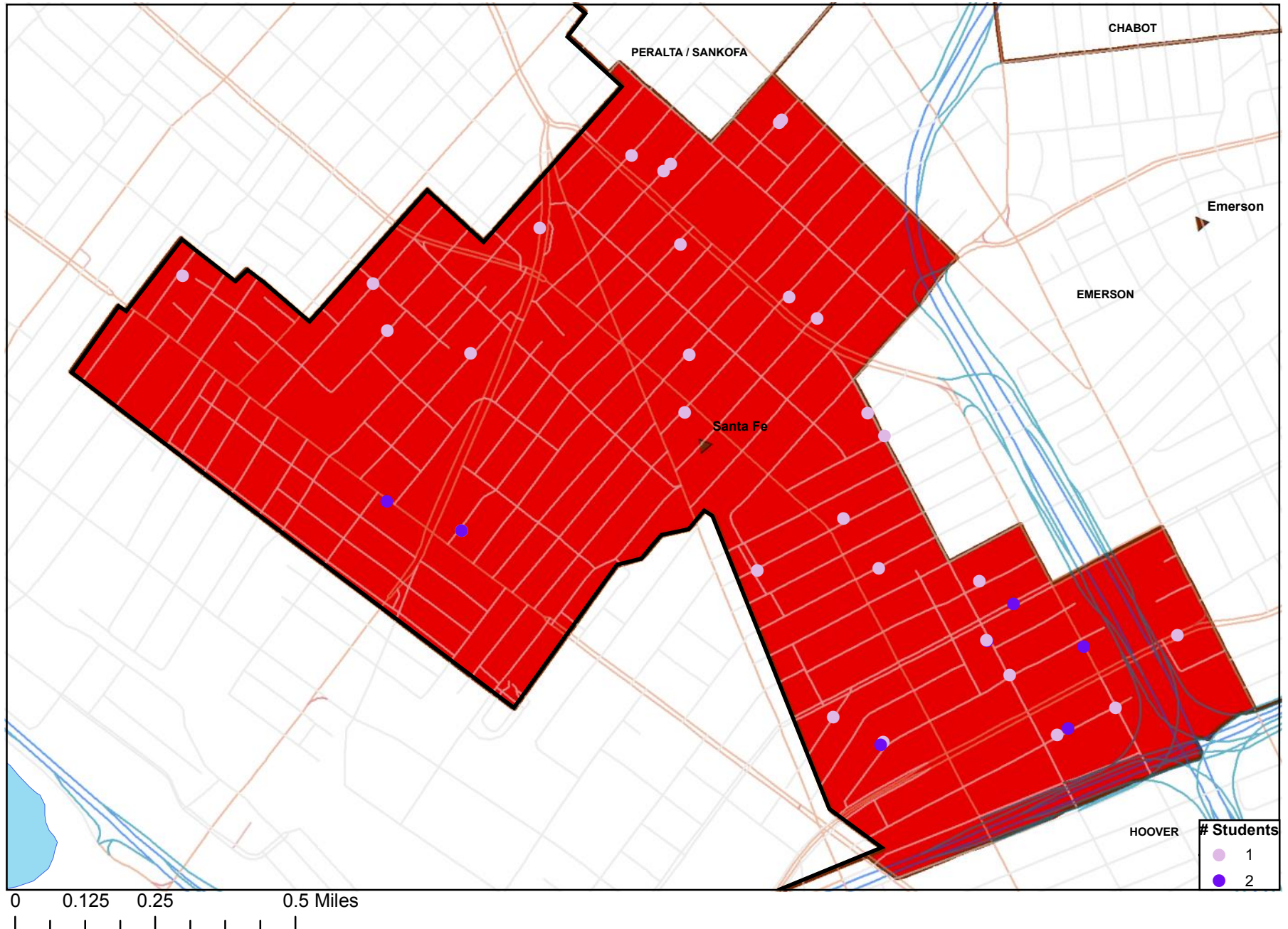




OAKLAND UNIFIED
SCHOOL DISTRICT

Community Schools, Thriving Students

Santa Fe Attendance Area: K-4 students currently enrolled in Emerson (44 students)

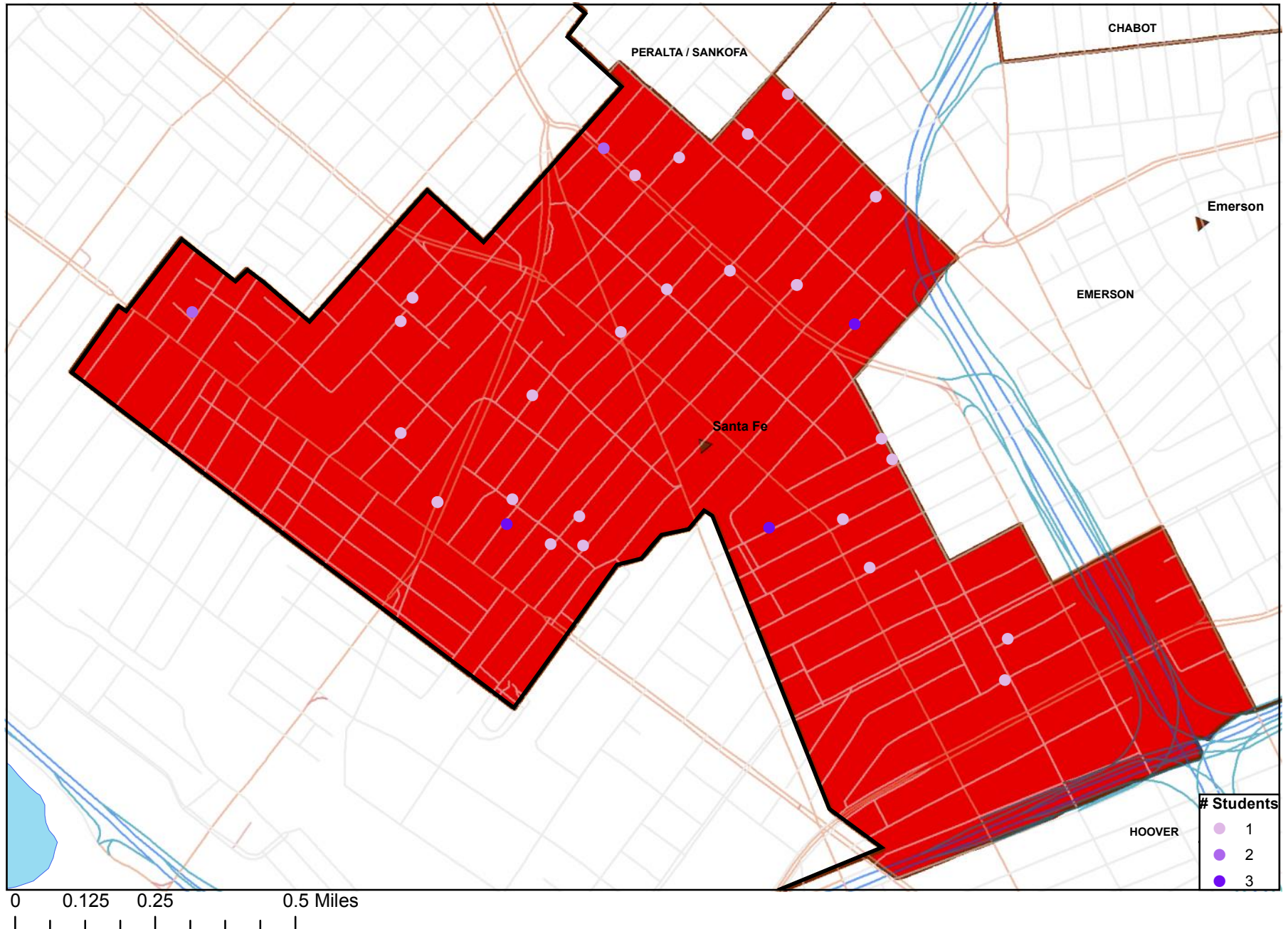




OAKLAND UNIFIED
SCHOOL DISTRICT

Community Schools, Thriving Students

Santa Fe Attendance Area: K-4 students currently enrolled in Sankofa (39 students)

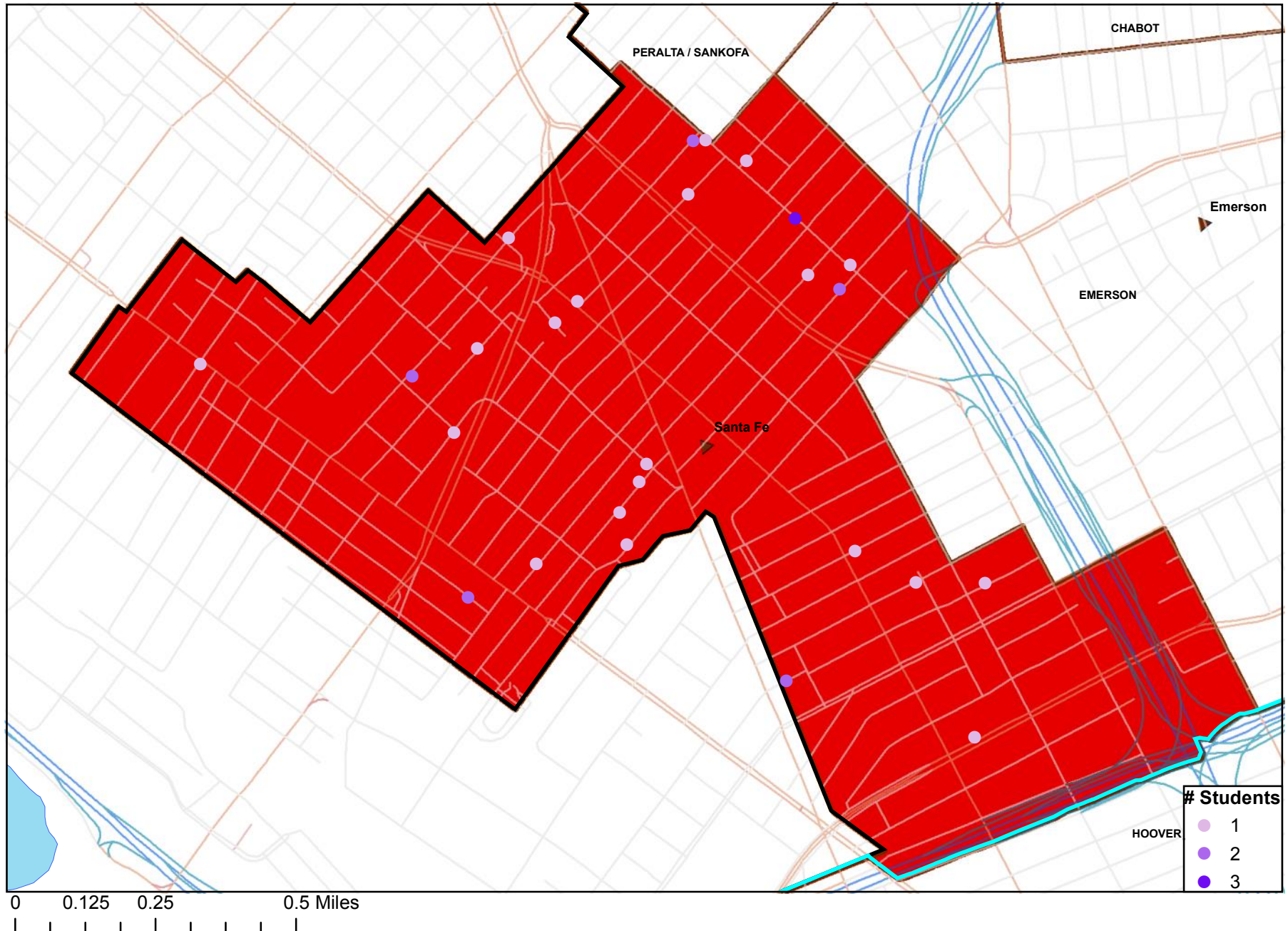




OAKLAND UNIFIED
SCHOOL DISTRICT

Community Schools, Thriving Students

Santa Fe Attendance Area: K-4 students currently enrolled in Peralta (33 students)



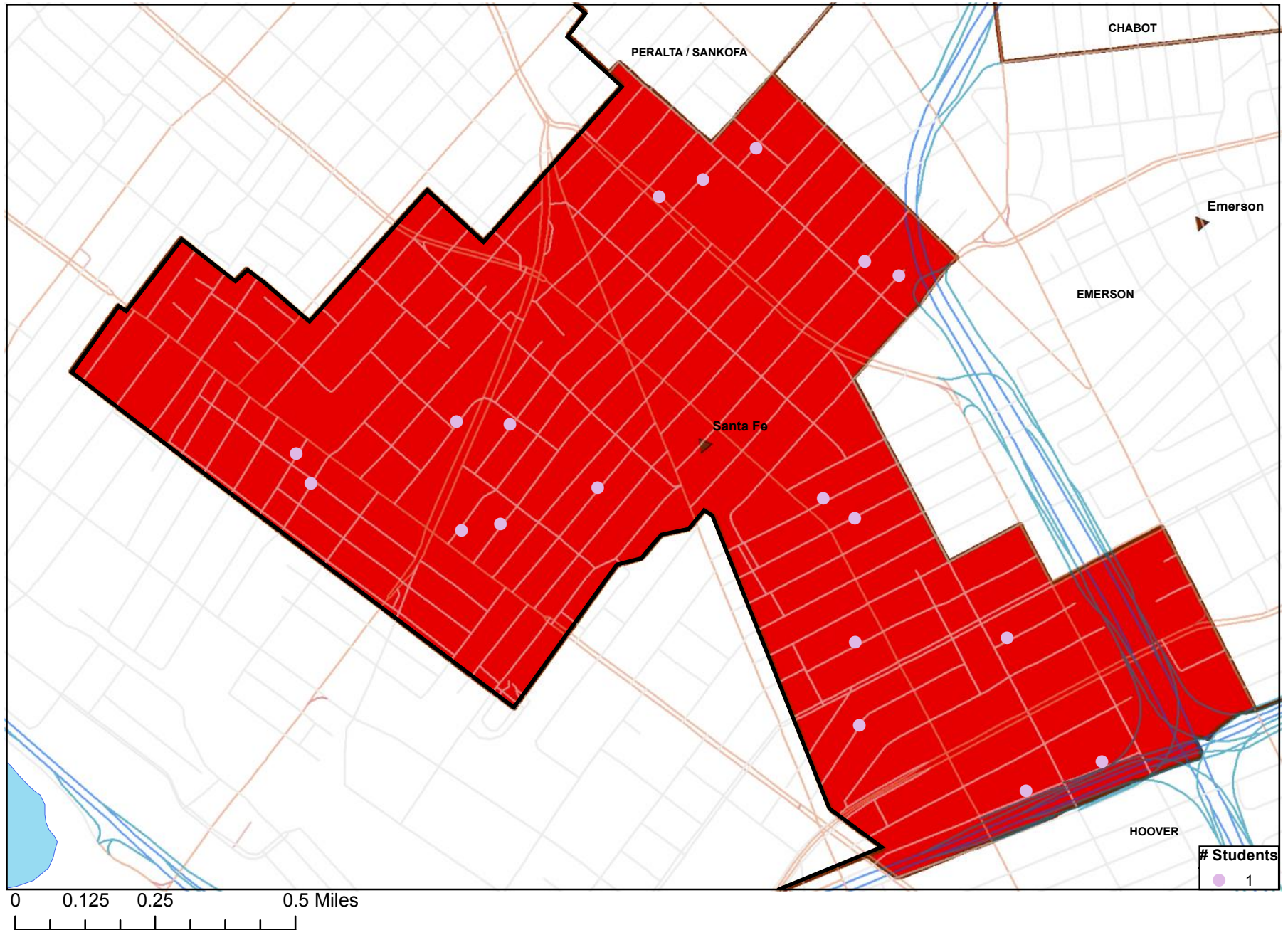


OAKLAND UNIFIED
SCHOOL DISTRICT

Community Schools, Thriving Students

Santa Fe Attendance Area:

K-4 students currently enrolled in Piedmont Ave (19 students)

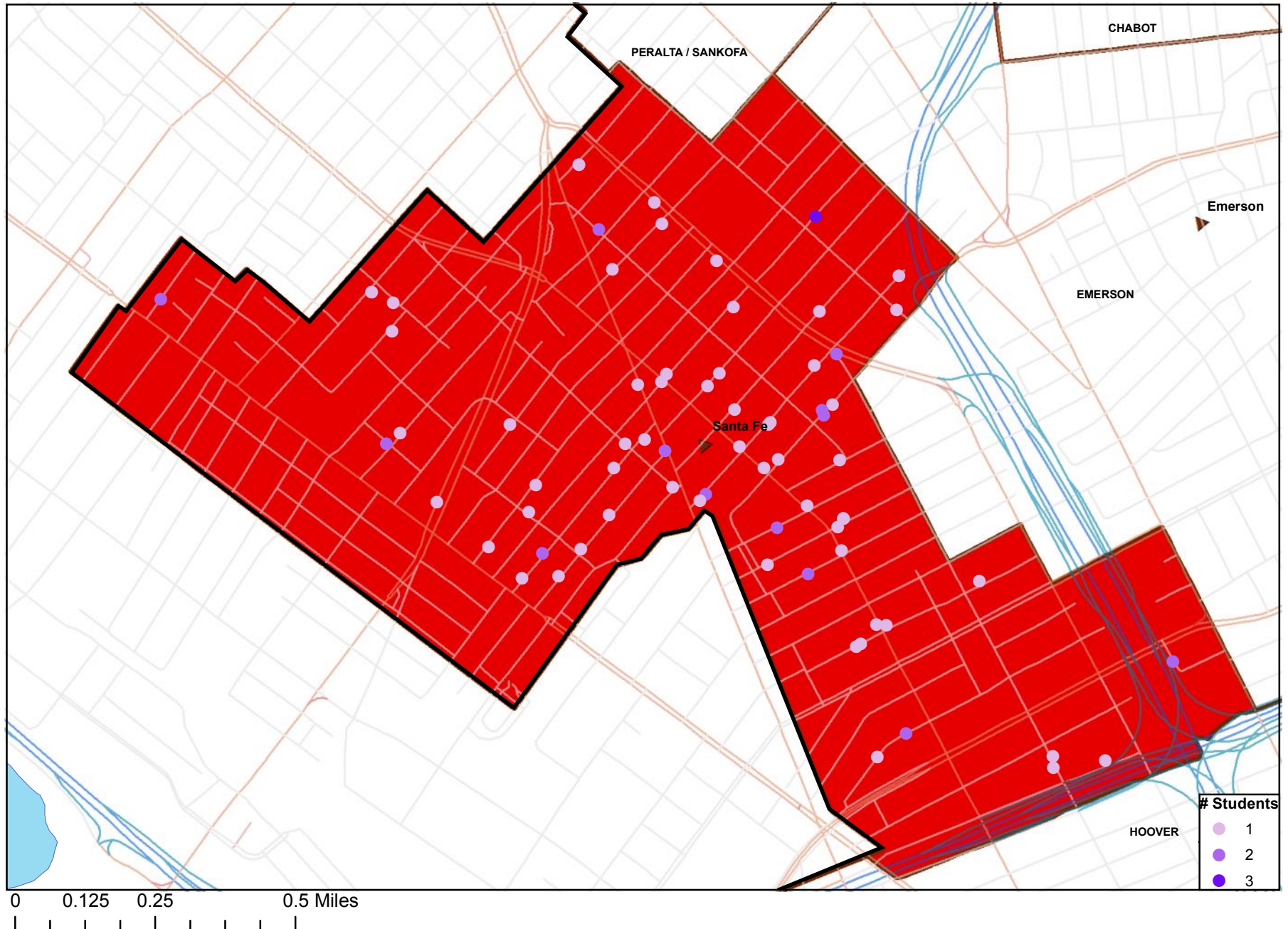




OAKLAND UNIFIED
SCHOOL DISTRICT

Community Schools, Thriving Students

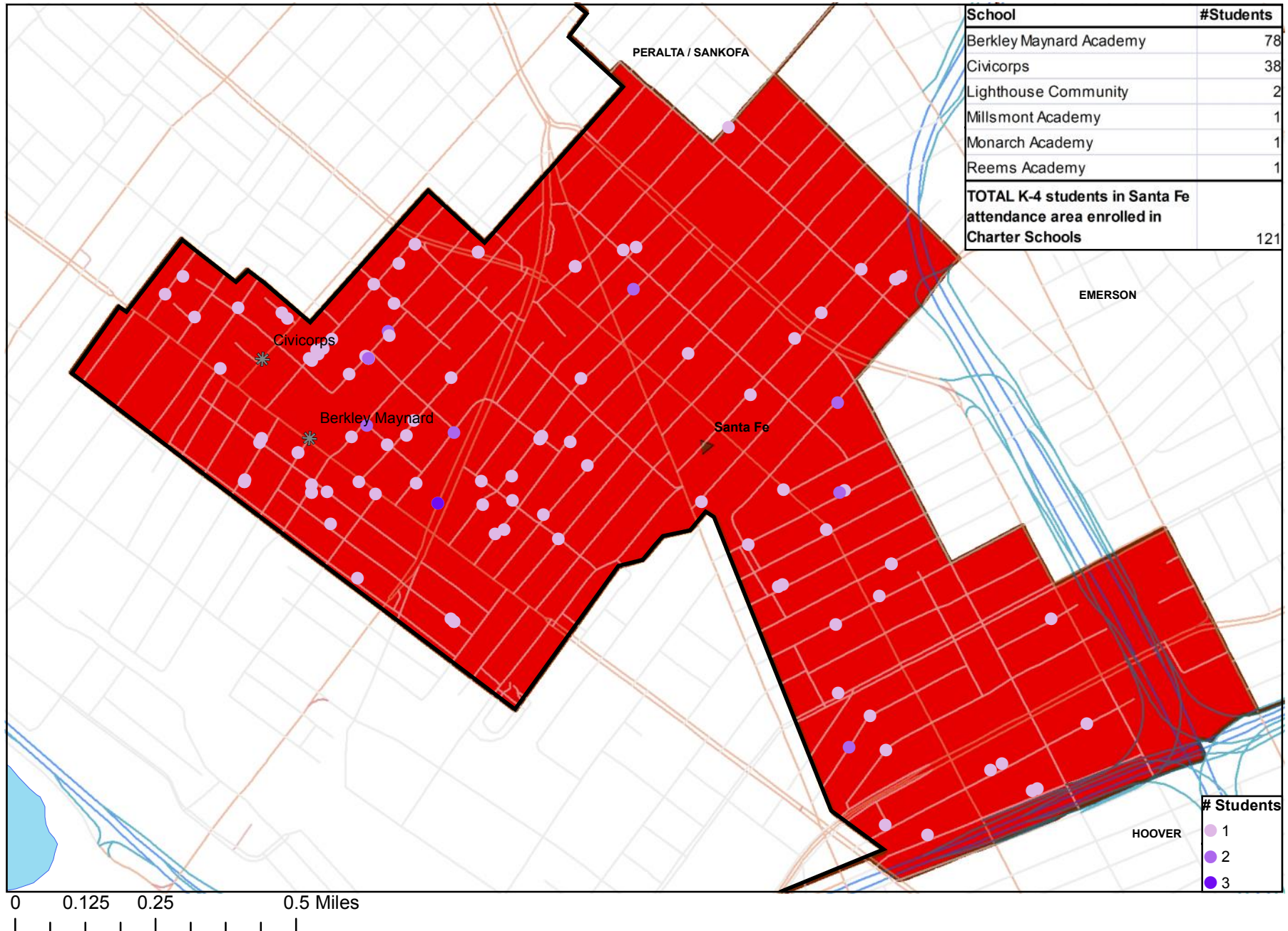
Santa Fe Attendance Area: K-4 students currently enrolled in Santa Fe (92 students)





Santa Fe Attendance Area: 2010-2011

K-4 students currently enrolled in Charter Schools (121 students)



School	Hispanic or Latino of Any Race	American Indian or Alaska Native	Asian	Pacific Islander	Filipino	African American	White	Two or More Races & Not Reported	2010-11 Total
A Acorn Woodland Elementary	206	0	5	1	0	23	0	7	242
A Allendale Elementary	168	1	48	3	21	154	2	43	440
A Ascend	373	0	18	0	3	19	5	14	432
A Bella Vista Elementary	93	1	315	0	8	116	18	20	571
A Bridges Academy	362	2	4	0	0	9	7	4	388
A Brookfield Elementary	238	1	5	6	1	109	1	24	385
A Burckhalter Elementary	33	1	12	5	3	118	1	12	185
A Carl B. Munck Elementary	67	14	20	5	6	196	21	24	353
A Chabot Elementary	49	1	42	1	4	96	271	98	562
A Cleveland Elementary	23	1	210	2	2	63	35	24	360
A Community United Elementary	236	0	16	4	2	95	2	11	366
A Crocker Highlands Elementary	26	2	29	0	2	61	201	56	377
A East Oakland Pride Elementary	365	0	4	5	6	104	4	10	498
A Emerson Elementary	54	4	21	2	1	175	10	33	300
A Encompass Academy Elementary	202	0	4	8	0	50	1	6	271
A Esperanza Elementary	333	0	1	0	0	6	0	1	341
A Franklin Elementary	190	4	368	4	1	97	17	87	768
A Fred T. Korematsu Discovery Academy	264	0	2	2	0	60	3	14	345
A Fruitvale Elementary	193	5	71	2	8	170	13	44	506
A Futures Elementary	150	3	11	6	0	140	4	15	329
A Garfield Elementary	273	4	172	4	10	92	12	14	581
A Glenview Elementary	79	4	60	5	3	105	102	82	440
A Global Family	339	2	2	0	1	14	0	24	382
A Grass Valley Elementary	25	0	1	2	0	239	3	15	285
A Greenleaf Elementary	352	0	9	9	0	76	3	5	454
A Hillcrest Elementary	15	0	25	0	2	13	216	57	328
A Hoover Elementary	107	2	10	3	0	167	4	37	330
A Horace Mann Elementary	164	1	11	26	0	115	5	22	344
A Howard Elementary	31	0	8	2	1	152	5	4	203
A International Community	262	0	14	0	5	10	4	10	305
A Joaquin Miller Elementary	31	0	25	1	4	51	230	38	380
A Kaiser Elementary	26	1	24	1	1	94	74	51	272
A La Escuelita Elementary	169	1	36	0	4	19	1	20	250
A Lafayette Elementary	79	0	9	0	4	182	7	36	317
A Lakeview Elementary	30	0	18	6	7	216	5	35	317
A Laurel Elementary	111	1	190	2	4	156	17	39	520

School	Hispanic or Latino of Any Race	American Indian or Alaska Native	Asian	Pacific Islander	Filipino	African American	White	Two or More Races & Not Reported	2010-11 Total
A Lazear Elementary	259	1	5	0	0	7	1	0	273
A Learning Without Limits	203	0	39	5	4	66	2	35	354
A Lincoln Elementary	18	1	549	1	7	22	12	25	635
A Manzanita Community	122	1	43	0	6	88	8	24	292
A Manzanita Seed	139	0	19	0	1	40	6	29	234
A Markham Elementary	234	2	5	7	1	161	4	16	430
A Marshall Elementary	37	0	12	2	4	134	7	16	212
A Martin Luther King, Jr. Elementary	37	0	22	1	4	178	11	8	261
A Maxwell Park International Academy	63	0	4	17	1	166	4	11	266
A Melrose Leadership Academy	192	0	5	0	0	39	13	11	260
A Montclair Elementary	38	1	34	1	5	53	245	62	439
A New Highland Academy	237	0	5	2	0	59	3	18	324
A Parker Elementary	49	0	2	10	0	127	1	3	192
A Peralta Elementary	37	0	10	4	1	48	125	82	307
A Piedmont Avenue Elementary	67	0	18	1	5	219	30	35	375
A Preparatory Literary Academy Of Cultural Excellenc	54	2	4	0	0	134	10	4	208
A Reach Academy	100	0	8	7	4	134	2	13	268
A Redwood Heights Elementary	49	1	35	1	5	57	154	47	349
A Rise Community	209	1	7	8	1	93	7	20	346
A Sankofa Academy	16	0	2	0	3	103	8	21	153
A Santa Fe Elementary	21	0	5	1	0	199	14	5	245
A Sequoia Elementary	70	0	57	4	6	113	76	54	380
A Sobrante Park Elementary	143	0	5	6	0	81	0	10	245
A Think College Now	216	0	27	0	0	35	3	24	305
A Thornhill Elementary	42	2	38	1	2	34	200	56	375
B Alliance Academy	263	1	7	10	2	76	1	4	364
B Bret Harte Middle	205	4	97	20	11	290	44	26	697
B Claremont Middle	68	0	18	2	4	309	53	22	476
B Edna Brewer Middle	123	4	208	3	13	342	89	36	818
B Elmhurst Community Prep	230	0	2	9	1	105	1	5	353
B Frick Middle	130	0	6	14	3	236	1	9	399
B Madison Middle	202	0	4	9	1	105	6	3	330
B Montera Middle	161	10	110	6	3	384	225	45	944
B Roosevelt Middle	231	2	246	2	5	142	6	20	654
B Roots International Academy	239	1	13	7	5	106	1	6	378
B United For Success Academy	310	3	37	6	5	56	1	15	433

School	Hispanic or Latino of Any Race	American Indian or Alaska Native	Asian	Pacific Islander	Filipino	African American	White	Two or More Races & Not Reported	2010-11 Total
B Urban Promise Academy	267	0	10	0	5	13	6	3	304
B West Oakland Middle	16	1	6	1	0	132	9	4	169
B Westlake Middle	127	3	126	3	11	324	25	25	644
C Business And Information Technology High	157	0	3	23	1	94	1	5	284
C Coliseum College Prep Academy	307	0	9	6	1	60	0	1	384
C College Preparatory And Architecture Academy	202	0	42	10	2	67	6	9	338
C East Oakland School Of The Arts	93	0	0	3	0	132	2	5	235
C Expression, Excellence, Community, Empowerment & L	9	0	5	1	3	230	2	4	254
C Far West	26	1	4	1	1	117	2	7	159
C Leadership Preparatory High	116	1	5	15	1	203	3	6	350
C Life Academy	214	2	17	0	3	27	1	8	272
C Mandela High	170	0	14	15	1	125	3	0	328
C Media College Preparatory	128	1	26	3	4	104	2	6	274
C Metwest High	79	0	3	0	1	55	9	4	151
C Oakland High	324	6	777	17	20	566	24	43	1,777
C Oakland Technical High	342	7	341	10	17	747	300	64	1,828
C Ralph J. Bunche High	58	1	9	2	0	169	0	6	245
C Skyline High	538	5	388	34	33	659	187	56	1,900
D Barack Obama Academy	8	0	0	0	0	19	0	0	27
D Community Day	12	0	2	0	0	9	0	0	23
D Dewey Academy	91	1	31	4	1	136	2	7	273
D Gateway To College At Laney College	37	0	21	0	0	56	1	2	117
D Hillside Academy	0	1	0	0	0	15	0	0	16
D Home And Hospital Program	0	0	0	0	0	2	0	0	2
D Independent Study, Sojourner Truth	44	3	5	1	0	56	11	9	129
D Oakland Community Day Middle	4	0	0	0	0	4	0	0	8
D Oakland International High	138	0	96	0	0	12	8	33	287
D Ruidsdale Continuation	56	1	0	1	0	93	0	2	153
D Street Academy (Alternative)	52	16	4	0	0	49	0	1	122
D Yes, Youth Empowerment	87	0	0	1	0	84	5	3	180

Family, Schools, Community Partnerships Site-Based Services 2011-2012	Address	2011 Growth API	Pre School	Transition Program (PreK K)	Summer Pre/K Camp	Child Care Program K-3	Early Childhood Mental Health	Summer Program
Elementary Schools								
ACORN Woodland Elementary	1025 81st Avenue - Oakland, CA 94621-2455	843	X	X			X	
Allendale Elementary	3670 Penniman Avenue - Oakland, CA 94619-1116	760	X	X			X	X
Ascend Elementary	3709 East 12th Street - Oakland, CA 94601-4001	793						
Bella Vista Elementary	1025 East 28th Street - Oakland, CA 94610-4018	844	X	X			X	
Bridges At Melrose	1325 53rd Avenue - Oakland, CA 94601-5728	773	X	X			X	X
Brookfield Village Elementary	401 Jones Avenue - Oakland, CA 94603-1123	760	X	X			X	
Burckhalter Elementary	3994 Burckhalter Avenue - Oakland, CA 94605-2616	842			X			X
Carl Munck Elementary	11900 Campus Drive - Oakland, CA 94619-3104	823	X	X		Hintu Kuu Ca		
Chabot Elementary	6686 Chabot Road - Oakland, CA 94618-1641	940						X
Cleveland Elementary	745 Cleveland Street - Oakland, CA 94606-1513	918						
Community United Elementary	6701 East 14th Street - Oakland, CA 94621-3501	692	X	X	X	Lockwood	X	X
Crocker Highlands Elementary	525 Midcrest Road - Oakland, CA 94610-1813	952						X
East Oakland Pride Elementary	8000 Birch Street - Oakland, CA 94621-2313	652					X	X
Emerson Elementary	4803 Lawton Avenue - Oakland, CA 94609-2208	714	X	X		X	X	X
EnCompass Academy	1025 81st Avenue - Oakland, CA 94621-2455	750	X	X				
Esperanza Academy	10315 E Street - Oakland, CA 94603-3133	763	X	X				X
Franklin Elementary	915 Foothill Boulevard - Oakland, CA 94606-3013	816						X
Fred T. Korematsu	10315 E Street - Oakland, CA 94603-3133	788	X	X			X	
Fruitvale Elementary	3200 Boston Avenue - Oakland, CA 94602-2899	754	X	X				X
Futures Elementary	6701 East 14th Street - Oakland, CA 94621-3501	682	X	X		Lockwood	X	
Garfield Elementary	1640 22nd Avenue - Oakland, CA 94606-4710	749		X	X			X
Glenview Elementary	4215 La Cresta Avenue - Oakland, CA 94602-1739	887						
Global Family School	2035 40th Avenue - Oakland, CA 94601-4203	648		X			X	X
Grass Valley Elementary	4720 Dunkirk Avenue - Oakland, CA 94605-5607	788						X
Greenleaf Elementary	6328 East 17th Street - Oakland, CA 94621-3832	823			X			X
Hillcrest Elementary	30 Marguerite Drive - Oakland, CA 94618-2230	964						X
Hoover Elementary	890 Brockhurst Street - Oakland, CA 94608-4318	705	X	X		Tubman	X	X
Horace Mann Elementary	5222 Ygnacio Avenue - Oakland, CA 94601-5422	802		X				X
Howard Elementary	8755 Fontaine Street - Oakland, CA 94605-4141	802	X				X	
International Comm. Elementary	2525 International Boulevard - Oakland, CA 94606	741	X				X	X
Joaquin Miller Elementary	5525 Ascot Drive - Oakland, CA 94611-3001	920						X
Kaiser Elementary	25 South Hill Court - Oakland, CA 94618-2306	885						X
La Escuelita Elementary	1100 3rd Avenue, Oakland CA 94606	834	X	X				X
Lafayette Elementary	1700 Market Street - Oakland, CA 94607-3330	628						X
Lakeview Elementary	746 Grand Avenue, Oakland CA 94610	758	X	X				X
Laurel Elementary	3750 Brown Avenue - Oakland, CA 94619-1406	829	X			X	X	X
Lazear Elementary	824 29th Avenue, Oakland CA 94601	714		X				

Family, Schools, Community Partnerships Site-Based Services 2011-2012	Address	2011 Growth API	Pre School	Transition Program (PreK K)	Summer Pre/K Camp	Child Care Program K-3	Early Childhood Mental Health	Summer Program
Learning Without Limits Elementary	2035 40th Avenue - Oakland, CA 94601-4203	758	X	X			X	X
Lincoln Elementary	225 11th Street - Oakland, CA 94607-4409	961	X	X			X	
M L King Jr Elementary	960 10th Street - Oakland, CA 94607-3106	639	X	X			X	X
Manzanita Community	2409 East 27th Street - Oakland, CA 94601-1303	721	X	X		X	X	X
Manzanita SEED	2409 East 27th Street - Oakland, CA 94601-1303	850	X	X		X	X	
Markham Elementary	7220 Krause Avenue - Oakland, CA 94605-2380	774			X			X
Marshall Elementary	3400 Malcolm Avenue, Oakland CA 94605	720						
Maxwell Park Elementary	4730 Fleming Avenue, Oakland CA 94619	719						X
Montclair Elementary	1757 Mountain Boulevard - Oakland, CA 94611-2259	972						X
New Highland Academy	8521 A Street - Oakland, CA 94621-1619	738	X	X			X	
Parker Elementary	7929 Ney Avenue - Oakland, CA 94605-3311	847						
Piedmont Avenue Elementary	4314 Piedmont Avenue - Oakland, CA 94611-4716	780	pending funding	X		X		X
PLACE at Prescott	920 Campbell Street - Oakland, CA 94607-1320	702			X			X
Reach Academy	9860 Sunnyside Street - Oakland, CA 94603-2750	599	X	X			X	X
Redwood Heights Elementary	4401 39th Avenue - Oakland, CA 94607-1320	913						X
RISE	8521 A Street - Oakland, CA 94621-1619	746	X	X			X	
Sankofa	581 61st Street - Oakland, CA 94609-1248	750			X	X		X
Santa Fe Elementary	915 54th Street, Oakland CA 94608	723		X		X		
Sequoia Elementary	3730 Lincoln Avenue - Oakland, CA 94602-2468	812						
Sobrante Park Elementary	470 El Paseo Drive - Oakland, CA 94603-3565	733			X			X
Think College Now	2525 International Boulevard - Oakland, CA 94606	847	X				X	X
Thornhill Elementary	5880 Thornhill Drive - Oakland, CA 94611-2147	954						X

Family, Schools, Community Partnerships Site-Based Services 2011-2012	Site Nurse	School Based Health Center	Outreach Consultant	Family Advocate	Social Work Intern	Non-MediCal Funded Therapist	After School Program	MediCal Funded Therapist	Conflict Mediation Sites-MS	Restorative Justice sites	Caring Schools Communities	Second Step
Elementary Schools												
ACORN Woodland Elementary			21stCCLC-FL				X	X				Tentative
Allendale Elementary	X						X	X				X
Ascend Elementary							X	X				Tentative
Bella Vista Elementary							X	X				Tentative
Bridges At Melrose			X				X					X
Brookfield Village Elementary	X		X				X	X				X
Burckhalter Elementary							X					X
Carl Munck Elementary			21stCCLC-FL				X				X	
Chabot Elementary	X											X
Cleveland Elementary							X	X				X
Community United Elementary	X						X	X			X	
Crocker Highlands Elementary											X	
East Oakland Pride Elementary	X						X	X			X	
Emerson Elementary							X	X			X	
EnCompass Academy						X	X					X
Esperanza Academy	X						X	X				Tentative
Franklin Elementary	X						X	X				X
Fred T. Korematsu	X				X		X	X			X	
Fruitvale Elementary	X						X	X				Tentative
Futures Elementary	X						X	X				X
Garfield Elementary	X		X				X	X			X	
Glenview Elementary						X	X			X		
Global Family School	X						X					Tentative
Grass Valley Elementary			22stCCLC FL		X		X				X	X
Greenleaf Elementary	X		X				X	X				Tentative
Hillcrest Elementary												
Hoover Elementary	X		X				X	X			X	
Horace Mann Elementary	X						X					Tentative
Howard Elementary							X	X				Tentative
International Comm. Elementary	X						X				X	
Joaquin Miller Elementary						X					X	
Kaiser Elementary												
La Escuelita Elementary	X	planned					X				X	
Lafayette Elementary	X						X	X				X
Lakeview Elementary							X	X			X	
Laurel Elementary							X	X				X
Lazear Elementary	planned						X				X	

Family, Schools, Community Partnerships Site-Based Services 2011-2012	Site Nurse	School Based Health Center	Outreach Consultant	Family Advocate	Social Work Intern	Non-MediCal Funded Therapist	After School Program	MediCal Funded Therapist	Conflict Mediation Sites-MS	Restorative Justice sites	Caring Schools Communities	Second Step
Learning Without Limits Elementary	X				X		X					
Lincoln Elementary							X	X				X
M L King Jr Elementary	X				X		X					X
Manzanita Community	X						X					
Manzanita SEED	X					X	X					
Markham Elementary	X						X					Tentative
Marshall Elementary							X					Tentative
Maxwell Park Elementary							X	X			X	
Montclair Elementary											X	
New Highland Academy	X						X	X				Tentative
Parker Elementary							X	X			X	
Piedmont Avenue Elementary							X	X				X
PLACE at Prescott	X						X	X				X
Reach Academy	X					X	X	X				
Redwood Heights Elementary					X	X					X	X
RISE	X				X	X	X	X				
Sankofa							X	X				Tesntative
Santa Fe Elementary	planned		X				X	X			X	X
Sequoia Elementary							X	X			X	
Sobrante Park Elementary	X						X	X				
Think College Now	X					X	X					Tentative
Thornhill Elementary											X	Tentative