



OAKLAND UNIFIED
SCHOOL DISTRICT

Community Schools,
Thriving Students



Oakland Unified School District
School Portfolio Management:

School Attendance Boundary Change

Final Recommendations v 11

** NOTE: PDF Version contains full staff report; including appendices based in Word and Excel.*



OAKLAND UNIFIED
SCHOOL DISTRICT

*Community Schools,
Thriving Students*



OVERVIEW:

- 1. Final Recommendations**
- 2. Appendices**
- 3. Associated Live/Go, Enrollment, and Projections Data**
- 4. Overview of Rationale for Preliminary Proposals**
- 5. Final Recommendations: New Attendance Area Maps**
- 6. Additional Information**



Attendance Areas Eliminated by Restructuring for 2012-13

Pursuant to Board of Education Decision-making on October 26, 2011, the following attendance areas require redistricting:

1. *Lakeview Elementary*
2. *Lazear Elementary*
3. *Marshall Elementary*
4. *Maxwell Park Elementary*
5. *Santa Fe Elementary*



Attendance Area Affected by Restructuring for 2012-13

Pursuant to Board of Education Decision-making on October 26, 2011, the following attendance areas are recommended to be adjusted:

1. *Allendale Elementary*
2. *Burckhalter Elementary*
3. *Cesar Chavez (International Community School, Think College Now)*
4. *Cleveland Elementary*
5. *Crocker Elementary*
6. *Emerson Elementary*
7. *Garfield Elementary*
8. *Grass Valley Elementary*
9. *Horace Mann Elementary*
10. *Howard Elementary*
11. *Jefferson Elementary (ASCEND, Global Family, Learning without Limits)*
12. *Laurel Elementary*
13. *Lincoln Elementary*
14. *Peralta Elementary*
15. *Piedmont Elementary*
16. *Sankofa Academy*



OAKLAND UNIFIED
SCHOOL DISTRICT

*Community Schools,
Thriving Students*



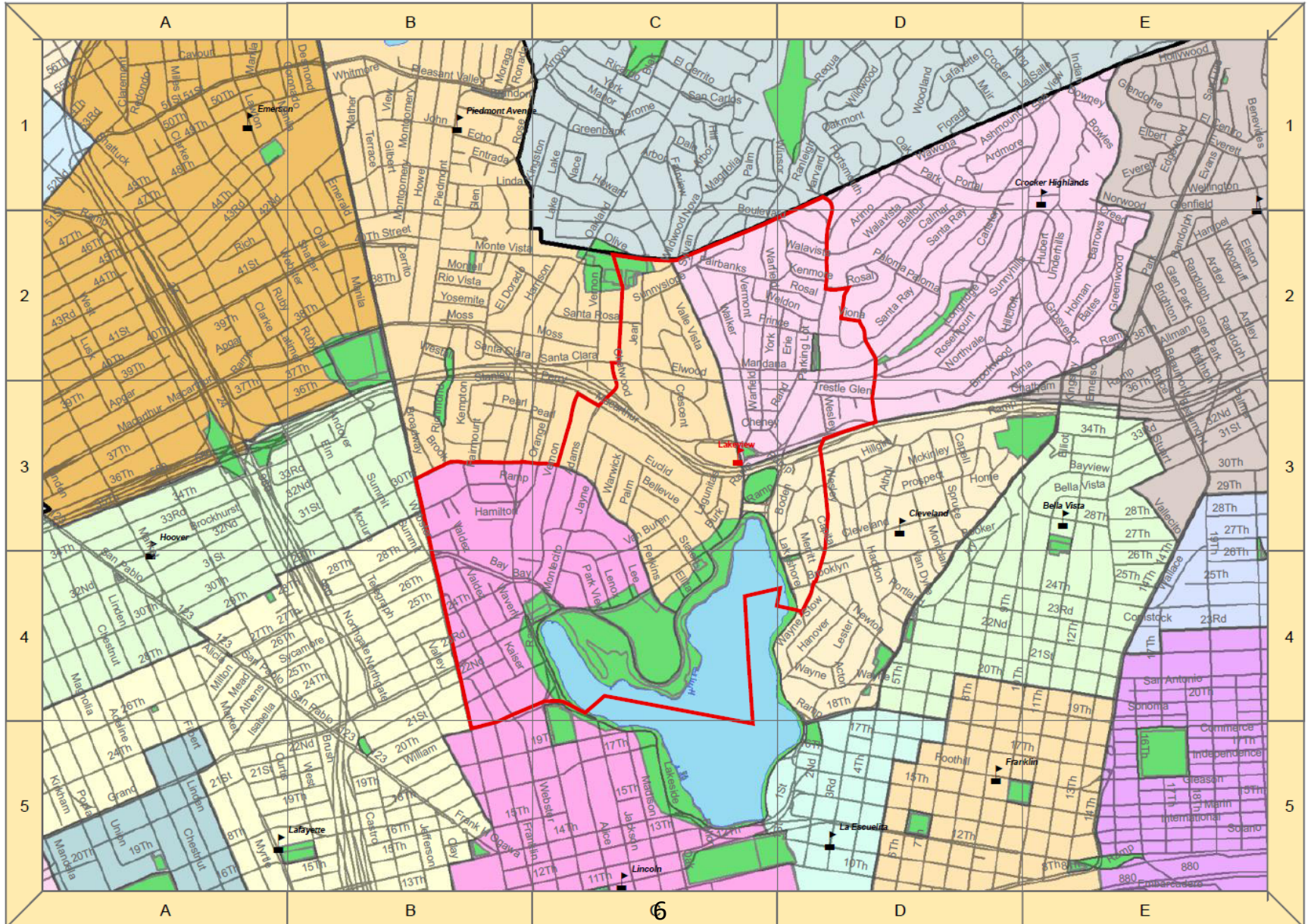
PART I

Comparison Maps Indicating Changes

SEE ASSOCIATED PDF APPENDICE WITH ADDITIONAL INFORMATION

LAKEVIEW ATTENDANCE AREA REDISTRICTING COMPARISON

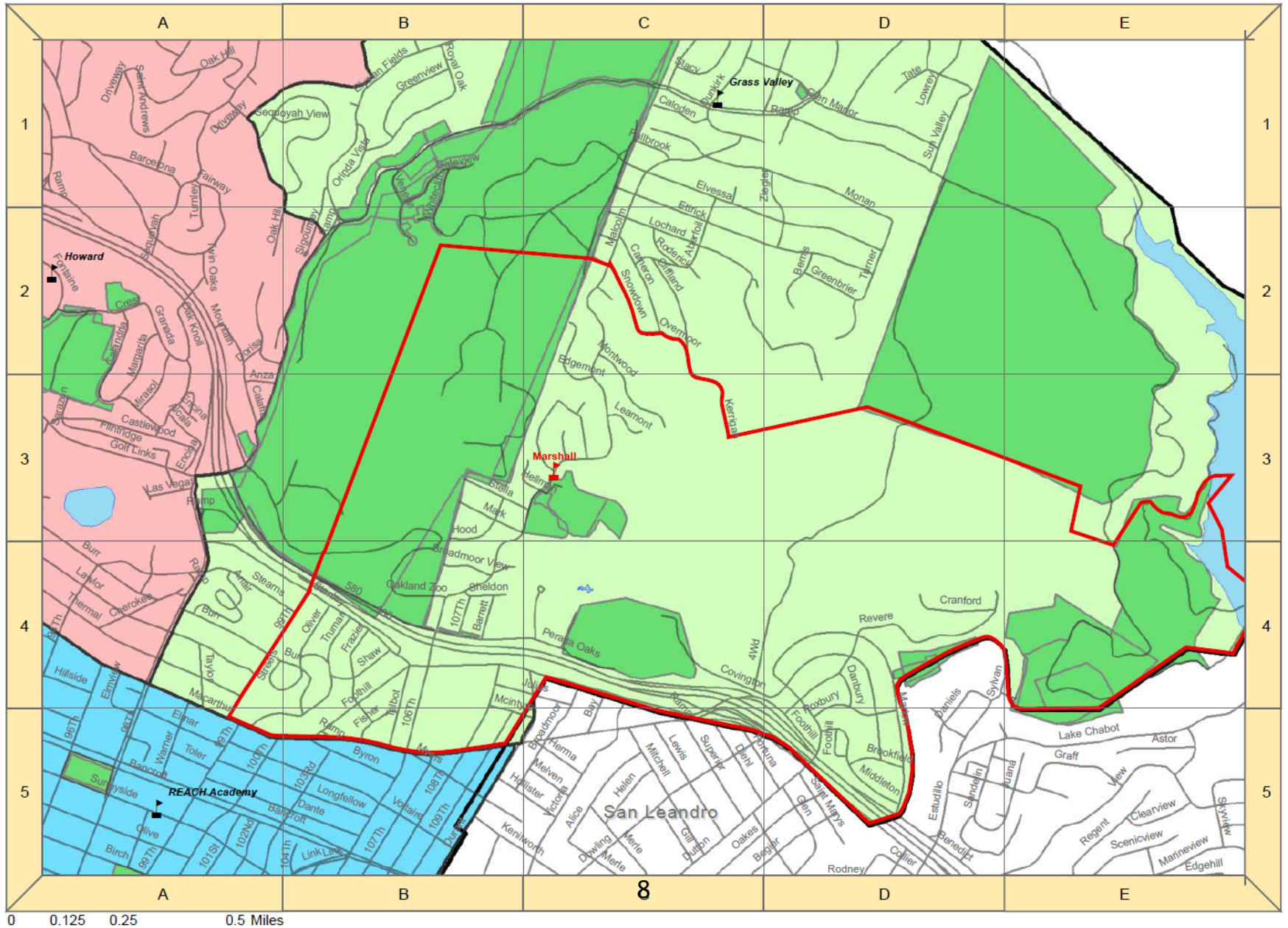
SOLID RED LINE REPRESENTS CLOSING SCHOOL BOUNDARY



0 0.125 0.25 0.5 Miles

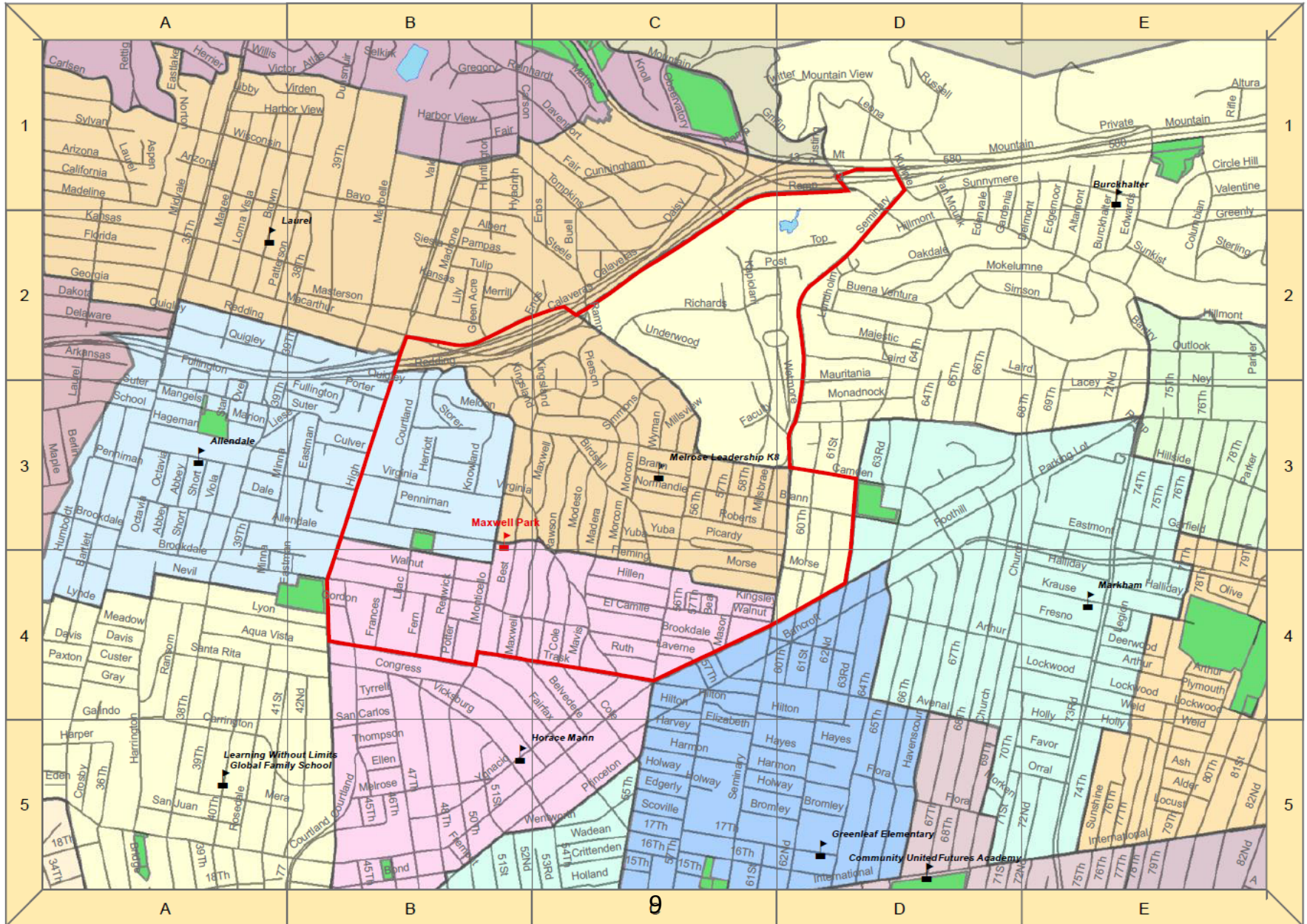
MARSHALL ATTENDANCE AREA REDISTRICTING COMPARISON

SOLID RED LINE REPRESENTS CLOSING SCHOOL BOUNDARY



MAXWELL PARK ATTENDANCE AREA REDISTRICTING COMPARISON

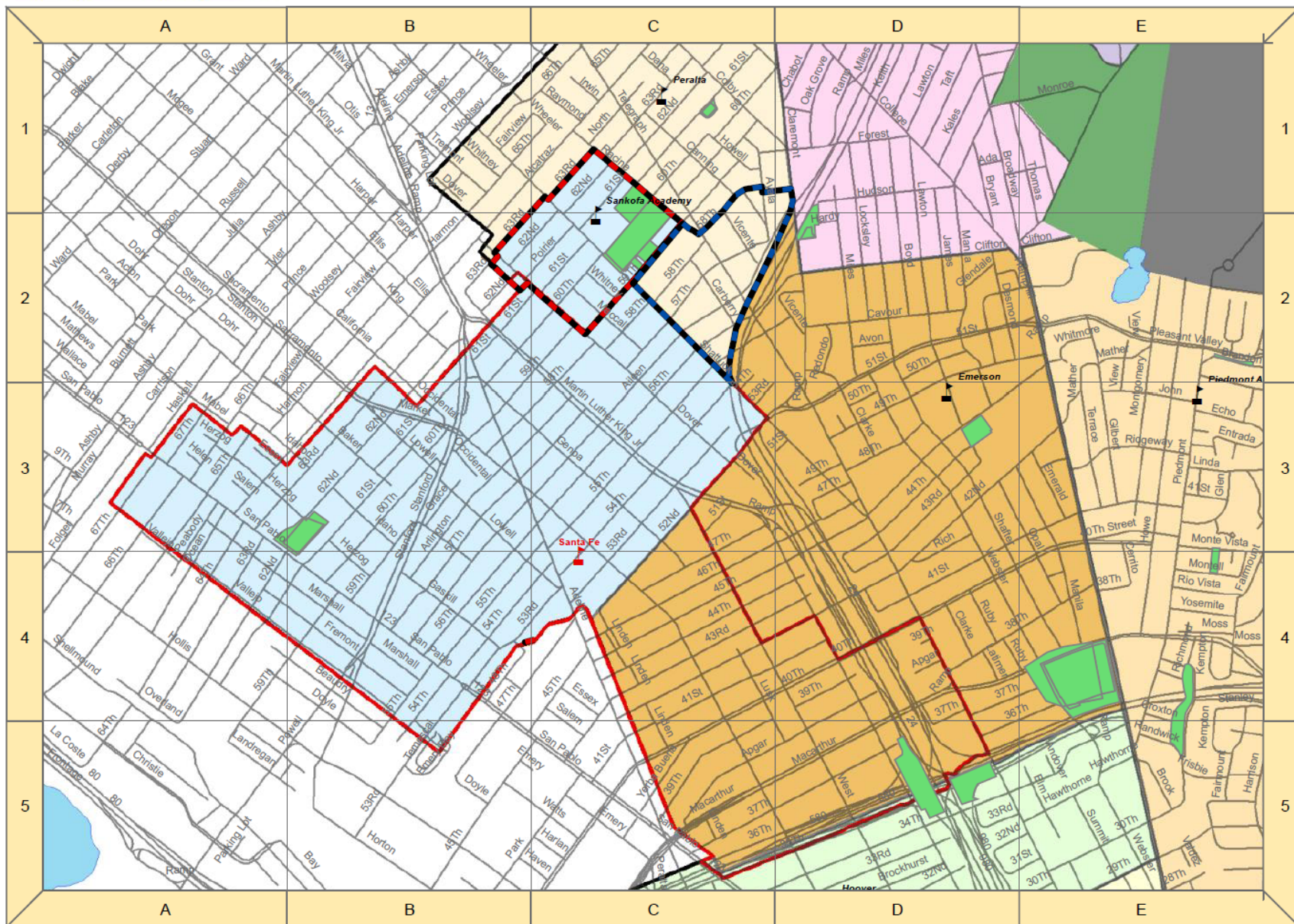
SOLID RED LINE REPRESENTS CLOSING SCHOOL BOUNDARY





0 0.125 0.25 0.5 Miles

SANTA FE ATTENDANCE AREA REDISTRICTING COMPARISON

SOLID RED LINE REPRESENTS CLOSING SCHOOL BOUNDARY



 Peralta Expansion (Currently Emerson)
 Proposed Shared Peralta/Sankofa Attendance Area



OAKLAND UNIFIED
SCHOOL DISTRICT

*Community Schools,
Thriving Students*



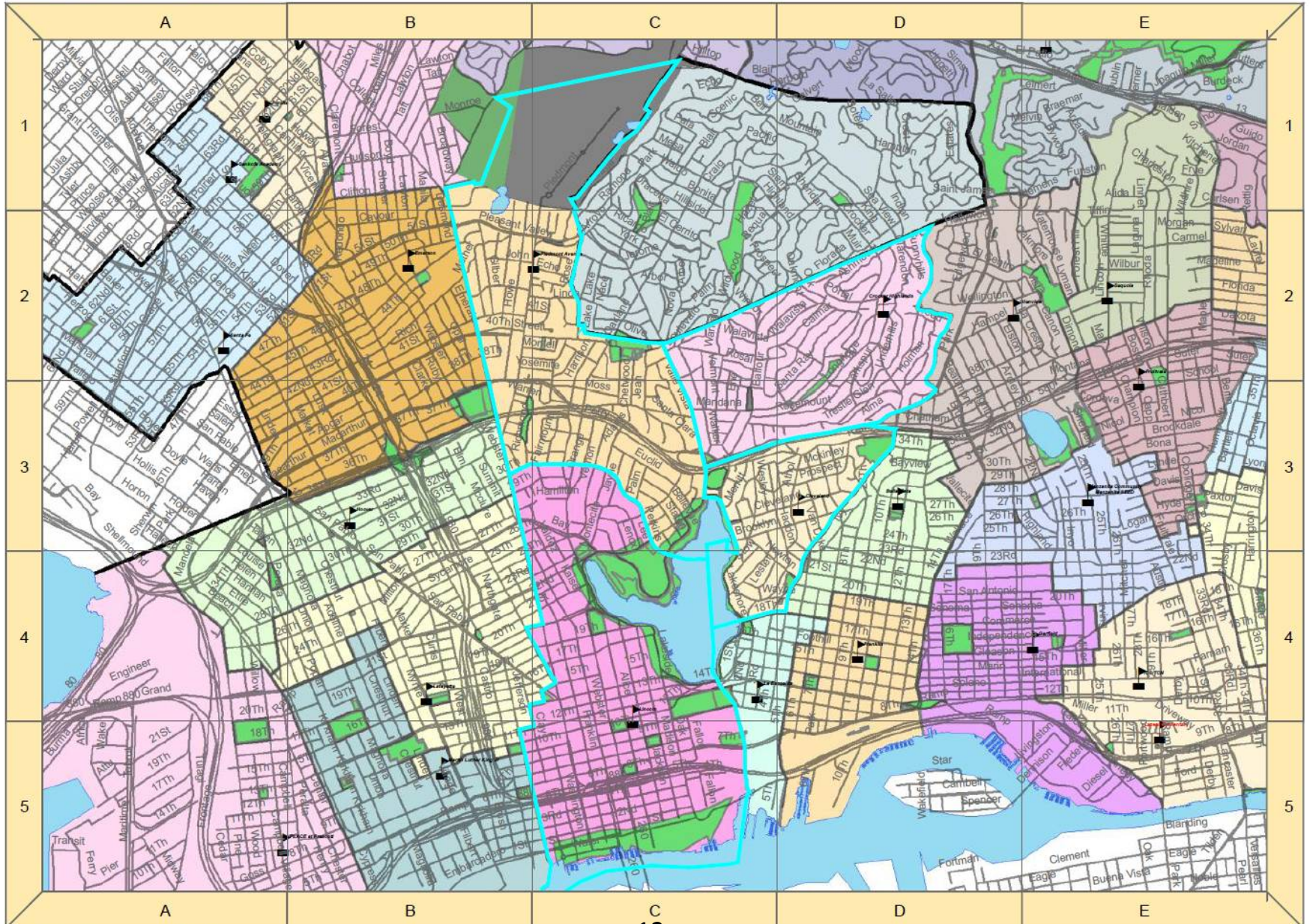
PART I

Final Maps

SEE ASSOCIATED PDF APPENDICE WITH ADDITIONAL INFORMATION

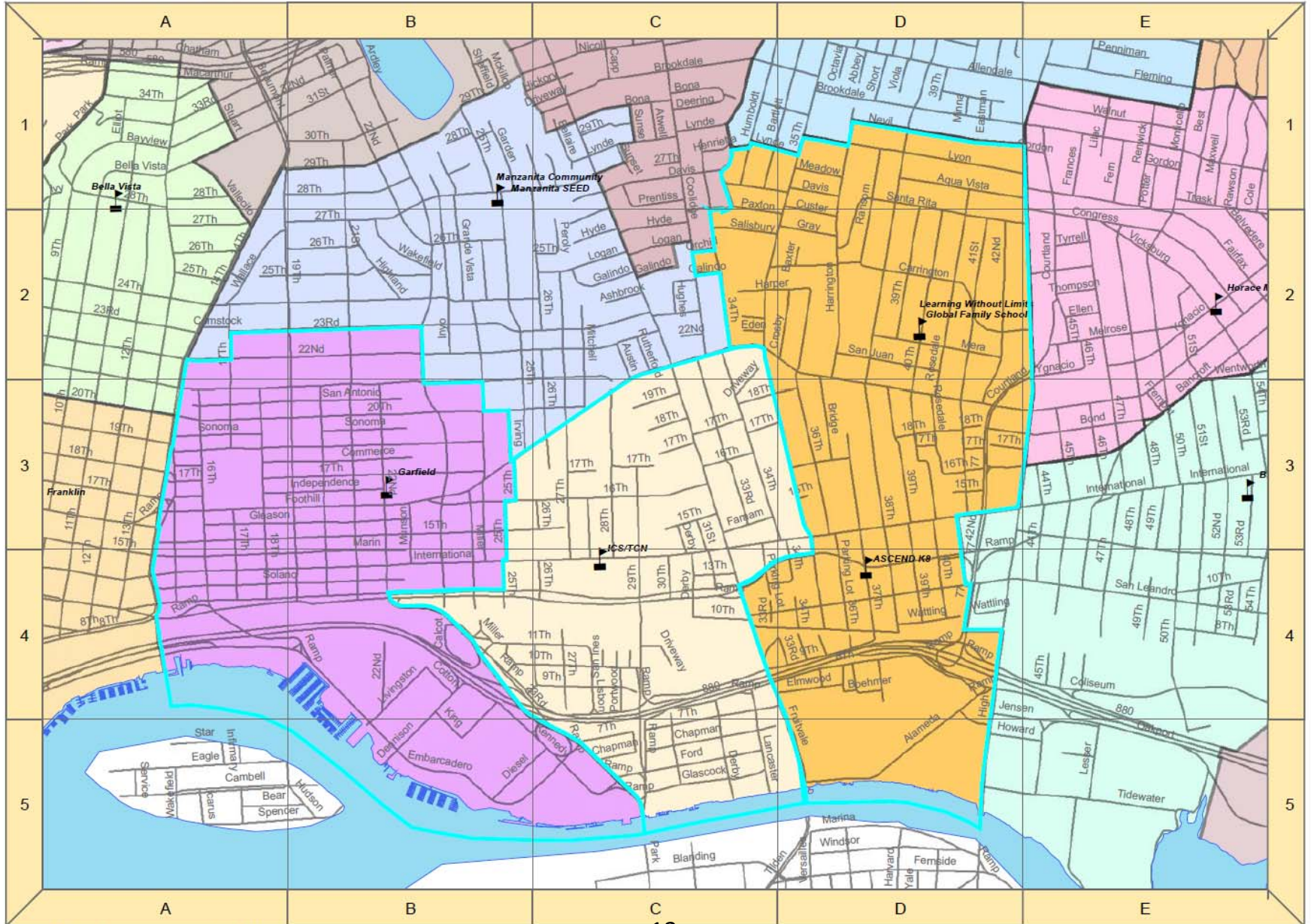
Lakeview Attendance Area Redistricting: Final

Revised boundaries of affected attendance areas



Lazear Attendance Area Redistricting: Final

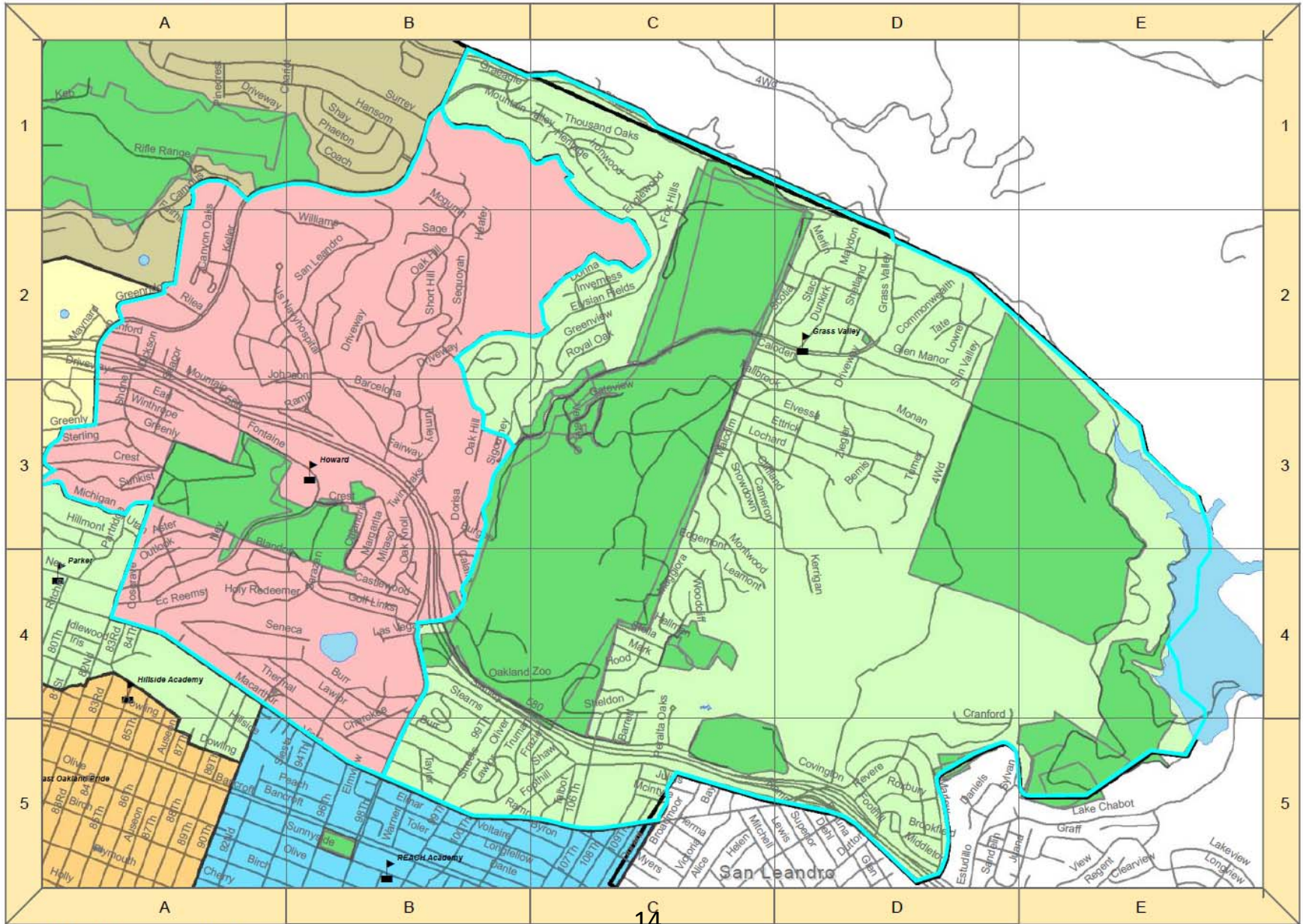
Revised boundaries of affected attendance areas



0 0.125 0.25 0.5 Miles

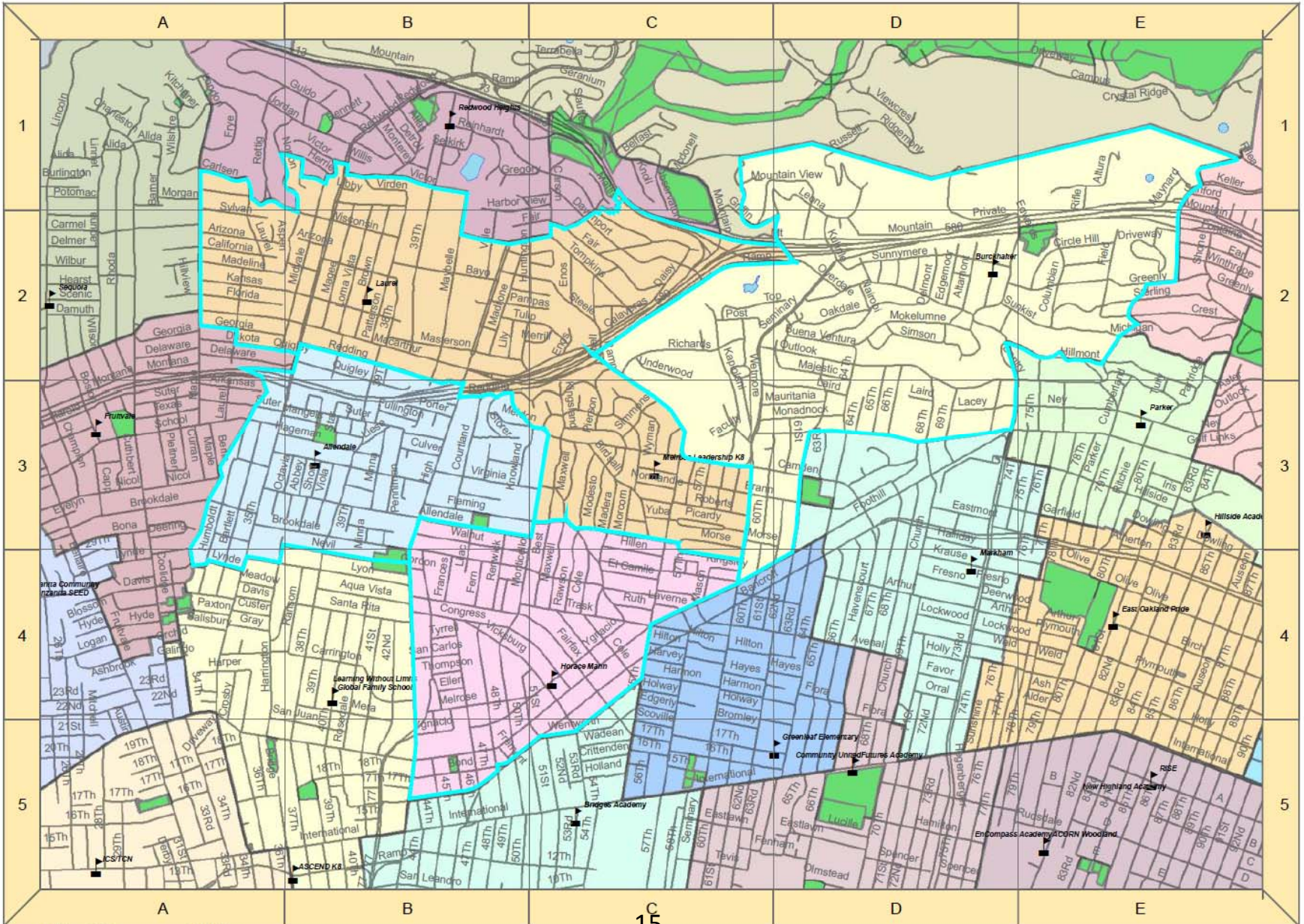
Marshall Attendance Area Redistricting: Final

Revised boundaries of affected attendance areas



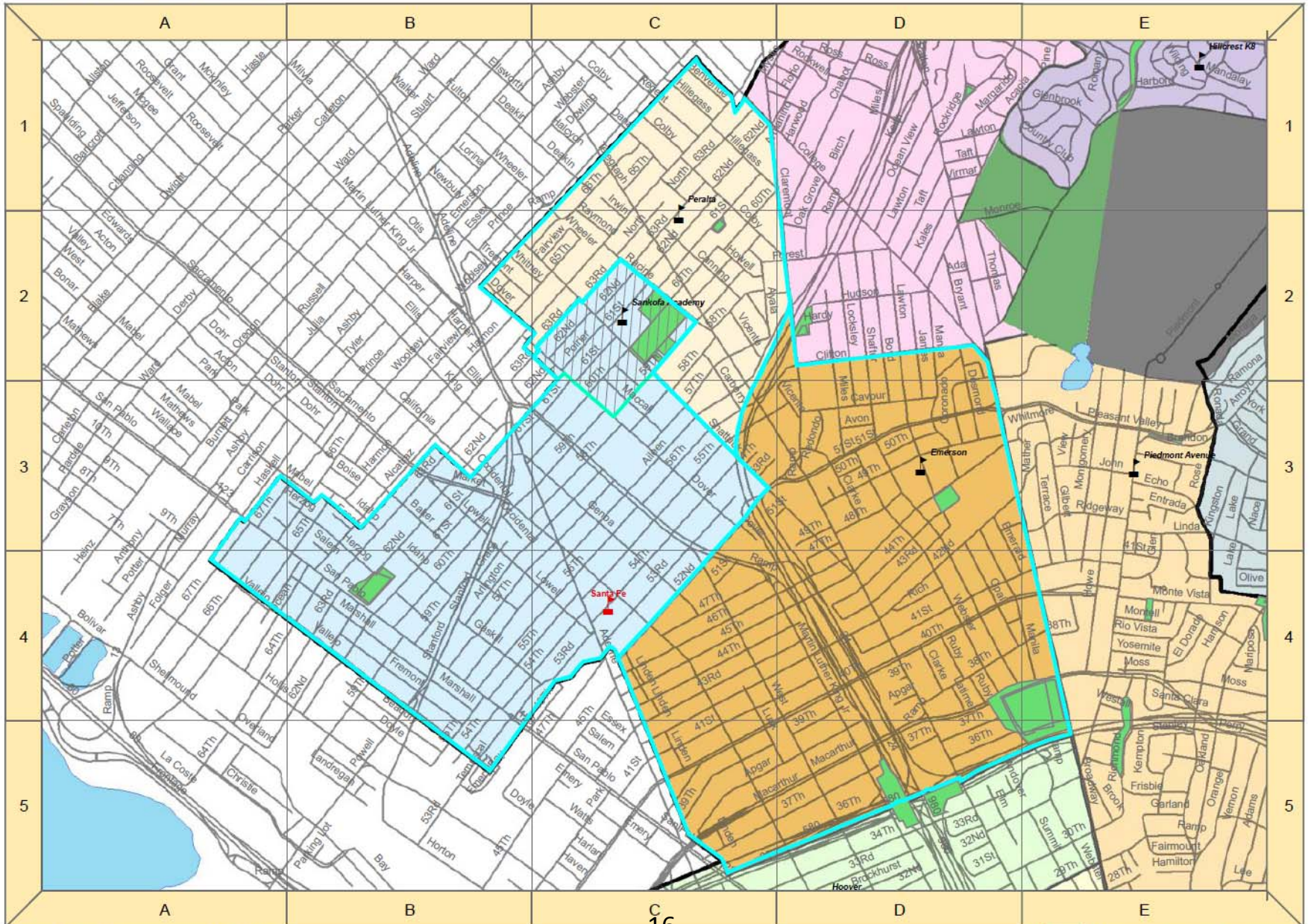
Maxwell Park Attendance Area Redistricting: FINAL

Revised boundaries of affected attendance areas



Santa Fe Attendance Area Redistricting: Final

Revised boundaries of affected attendance areas





OAKLAND UNIFIED
SCHOOL DISTRICT

*Community Schools,
Thriving Students*



PART I

Overview of Rationale for Final Recommendations

SEE ASSOCIATED PDF APPENDICE WITH ADDITIONAL INFORMATION



LAKEVIEW ATTENDANCE AREA REDISTRICTING FINAL

FINAL RECOMMENDATION

Final Recommendation is a modification of Preliminary Option 1.

Based on further analysis of community input, live-go data, facility capacity, and residence of K-5 students:

1. Community input sought to limit expansion of **Lincoln Elementary** attendance area to allow for possible K-8 conversion and reduce impact on attendance area demand at kindergarten.
2. Community input sought to expand **Lincoln Elementary** attendance area based on performance and preference.
3. Evaluation of capacity, live-go data, and K-5 residence demonstrated that a balance of the two types of input could be achieved through an alternate division of the proposed **Lincoln Elementary** and **Piedmont Elementary** attendance areas.

Thus, the final recommendation adjusts the **Lincoln Elementary** attendance area and **Piedmont Elementary** Attendance area accordingly.

PLEASE NOTE: *Additional community input was received regarding the proposed expansion of the Crocker Highlands attendance area into Rose Garden neighborhood. This input is discussed in the appendix.*

RESULTS

Adjustments of the following attendance areas:

- **Cleveland Elementary**
- **Crocker Elementary**
- **Lincoln Elementary**
- **Piedmont Elementary**



LAZEAR ATTENDANCE AREA REDISTRICTING FINAL

FINAL RECOMMENDATION

Final Recommendation is a modification of Preliminary Option 1.

Based on further analysis of the Live-Go data for the Lazear Attendance Area, it was determined that:

1. Students living in the Lazear attendance area that attend **Garfield Elementary** are clustered in a specific area.
2. Students living in the Lazear attendance area that attend **ASCEND School** are clustered in a specific area.

Thus, the final recommendation adjusts the **Garfield Elementary** attendance area and **Jefferson Elementary** (*Includes: ASCEND, Global Family, and Learning Without Limits*) accordingly.

RESULTS

Adjustments of the following attendance areas:

- **Garfield Elementary**
- **Cesar Chavez** (*International Community School, Think College Now*)
- **Jefferson Elementary** (*ASCEND, Global Family, Learning Without Limits*)



MARSHALL ATTENDANCE AREA REDISTRICTING FINAL

FINAL RECOMMENDATION

Final Recommendation is a modification of Preliminary Option 3.

Based on further analysis of the current attendance areas of Howard and Grass Valley, as well as the results of the assignment process for the current Marshall Elementary students it was determined that:

1. The current attendance area for Howard Elementary expands east beyond 98th Avenue by 1 block to 99th Avenue.
2. 98th Avenue is a large and busy thoroughfare and a more logical street to place the attendance boundary.
3. The results of the priority placement process for K-4 students currently attending Marshall Elementary resulted in 66% (75 of 112) students assigned to Grass Valley Elementary. **Note, not all students attending Marshall Elementary live in the current Marshall Elementary attendance area.*

Thus, the final recommendation adjusts the **Grass Valley Elementary** attendance area and **Howard Elementary** attendance areas accordingly.

RESULTS

Adjustments of the following attendance areas:

- ***Grass Valley Elementary***
- ***Howard Elementary***



MAXWELL PARK ATTENDANCE AREA REDISTRICTING FINAL

FINAL RECOMMENDATION

Final Recommendation is Preliminary Option 2.

1. Option 1 included a meandering boarder for the Jefferson attendance area. Community Input included recommending its inclusion, as it would provide increased priority for residents in the school Options process as the **Global Family Elementary** on the Jefferson Elementary Campus is a Program Improvement school. However, **Jefferson Elementary** is expanding its boundary within the proposed Lazear attendance Boundary Redistricting Final Recommendation. In addition, the status of Program Improvement is fluid and is likely to change as a result of school improvement, restructuring, or legislative policy changes. *Staff is not recommending this as a basis for establishing school attendance boundaries.*
2. Option 1 and 3 does not include the expansion of **Burckhalter Elementary** into a residential area, however this is a high performing school (2011 API 842) projected to have a substantial increase in capacity and was approved by the Board of Education on October 26, 2011 to expand this quality program in an effort to serve more students.

Thus, the final recommendation proposes the existing Preliminary Option 2 as the Final Recommendation.

RESULTS

Adjustments of the following attendance areas:

- **Allendale Elementary**
- **Burckhalter Elementary**
- **Horace Mann Elementary**
- **Laurel Elementary**



SANTA FE ATTENDANCE AREA REDISTRICTING FINAL

FINAL RECOMMENDATION

Final Recommendation is a modification of Preliminary Option 3.

Based on further analysis of the current attendance areas of Peralta/Sankofa it was determined that:

1. Options 1 and 2 maintained a shared Peralta/Sankofa attendance area that extended to the Oakland city border at 66th street, however Option 3 provides a condensed shared boundary to accommodate the large catchment area that is proposed to be exclusively Sankofa Academy.
2. Option 3 along with all proposed changes includes the expansion of Peralta Elementary Border to include an area projected to have 33 K-5 OUSD students, located North of the 24 Freeway. Peralta Elementary is projected to expand its capacity by one additional classroom in 2012-13. This is expected to mitigate a portion of the expanded attendance area. It is nonetheless possible that Peralta will continue to have a waiting list of attendance area students.
3. An area of five parcels located on the corner of a block divided by the Berkeley City Border, Peralta/Sankofa attendance area, and Santa Fe Attendance Area near 62nd Street, were erroneously assigned in non-sequential order to either Santa Fe or Peralta/Sankofa, which is corrected in the final recommendation.

Thus, the final recommendation adjusts the **Peralta/Sankofa** attendance areas accordingly to include these five parcels.

RESULTS

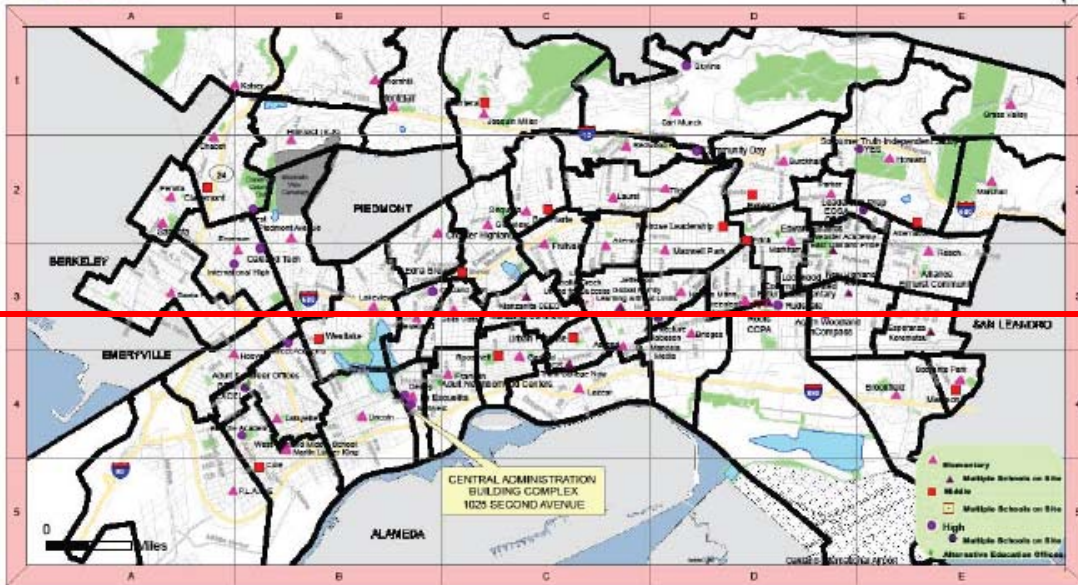
Adjustments of the following attendance areas:

- ***Emerson Elementary***
- ***Peralta Elementary***
- ***Sankofa Academy***

Elementary school boundaries are drawn as illustrated in the following map. Elementary school boundaries will be used in accordance with enrollment priorities established in Board Policy 5116 and Board Policy 5116.1. In the instance of enrollment in a K-8 school, the elementary school boundaries below will be used. In the case of overcrowding for a K-8 school, the middle school boundaries will be used for the purposes of re-directing students.



Oakland Unified School District: Elementary Boundaries



Oakland Unified School District: Elementary Boundaries (Revised)

Pending Insertion



OAKLAND UNIFIED
SCHOOL DISTRICT

*Community Schools,
Thriving Students*



School Portfolio Management:

School Attendance Area Recommendations

PART II

APPENDICES



OAKLAND UNIFIED
SCHOOL DISTRICT

*Community Schools,
Thriving Students*



PART III

Associated Enrollment, Live-Go, and Projections Data



2011-12 OUSD K-5 Enrollment w/in Expanded Boundary Area [FINAL RECOMMENDATION]

Represents # of K-5 OUSD students living within the proposed expanded attendance area NOT already attending the school.

CLEVELAND (Grades)	10	LINCOLN (Grades)	83
K	5	K	19
2	3	1	13
4	2	2	11
CROCKER HIGHLANDS (Grades)	38	3	14
K	4	4	10
1	11	5	16
2	8	PIEDMONT (Grades)	143
3	8	K	30
4	4	1	25
5	3	2	20
		3	24
		4	24
		5	20

2011-12 Kindergarten Enrollment Live-Go

Live-In = Students that attend the school and live in the attendance area

Other Schools = Students that attend the school and live outside the attendance area

To Other Schools = Students that live in the attendance area and are enrolled in another OUSD school

KINDERGARTEN 2011-12	Live In	Other Schools	To Other Schools	Kinder Enrollment
CLEVELAND	28	39	11	67
CROCKER HIGHLANDS	68	4	2	72
LINCOLN	56	63	20	119
PIEDMONT	27	42	11	69

2012-13 Enrollment Projections (Non-SDC)

TK = Transitional Kindergarten (if applicable)

20th Day Count = date in Late September used for enrollment projections purposes.

Proj. Diff = Difference between the 2011-12 20th Day actual enrollment and the 2012-13 projected enrollment

2012-13 PROJECTIONS	K	1	2	3	4	5	Non SDC	2011-12 20th Day	Proj. Diff
CLEVELAND	66	72	64	57	57	58	374	361	3.6%
CROCKER HIGHLANDS	75	75	75	84	62	62	433	395	9.6%
LINCOLN	119	120	120	122	120	120	721	687	4.9%
PIEDMONT	72	75	72	67	56	62	404	364	11.0%



2011-12 OUSD K-5 Enrollment w/in Expanded Boundary Area [FINAL RECOMMENDATION]

Represents # of K-5 OUSD students living within the proposed expanded attendance area NOT already attending the school.

ASCEND/GLOBAL FAMILY/LWL (Grades)	76
K	14
1	15
2	12
3	7
4	16
5	12
GARFIELD (Grades)	28
K	6
1	8
2	2
3	5
4	3
5	4

ICS/TCN (Grades)	100
K	21
1	16
2	11
3	28
4	11
5	13

2011-12 Kindergarten Enrollment Live-Go

Live-In = Students that attend the school and live in the attendance area

Other Schools = Students that attend the school and live outside the attendance area

To Other Schools = Students that live in the attendance area and are enrolled in another OUSD school

KINDERGARTEN 2011-12	Live In	Other Schools	To Other Schools	Kinder Enrollment
ASCEND	39	10	18	49
GARFIELD	68	32	60	100
GLOBAL FAMILY	46	26	18	72
ICS	34	41	22	75
LEARNING W/O LIMITS	41	27	18	68
THINK COLLEGE NOW	28	20	22	48

2012-13 Enrollment Projections (Non-SDC)

TK = Transitional Kindergarten (if applicable)

20th Day Count = date in Late September used for enrollment projections purposes.

Proj. Diff = Difference between the 2011-12 20th Day actual enrollment and the 2012-13 projected enrollment

2012-13 PROJECTIONS	TK	K	1	2	3	4	5	Non SDC	2011-12 20th Day	Proj. Diff
ASCEND		48	48	50	52	48	48	294	294	0.0%
GARFIELD	22	100	106	84	94	94	87	587	572	2.6%
GLOBAL FAMILY	22	72	72	65	48	54	56	389	341	14.1%
ICS		78	78	78	56	56	56	402	342	17.5%
LEARNING W/O LIMITS		60	71	66	56	63	61	377	377	0.0%
THINK COLLEGE NOW		48	48	48	52	52	52	300	298	0.7%



2011-12 OUSD K-5 Enrollment w/in Expanded Boundary Area [FINAL RECOMMENDATION]

Represents # of K-5 OUSD students living within the proposed expanded attendance area NOT already attending the school.

Grass Valley (Grades)	124
K	15
1	25
2	18
3	13
4	27
5	25

2011-12 Kindergarten Enrollment Live-Go

Live-In = Students that attend the school and live in the attendance area

Other Schools = Students that attend the school and live outside the attendance area

To Other Schools = Students that live in the attendance area and are enrolled in another OUSD school

KINDERGARTEN 2011-12	Live In	Other Schools	To Other Schools	Kinder Enrollment
GRASS VALLEY	9	32	5	41
HOWARD	8	16	46	24

2012-13 Enrollment Projections (Non-SDC)

TK = Transitional Kindergarten (if applicable)

20th Day Count = date in Late September used for enrollment projections purposes.

Proj. Diff = Difference between the 2011-12 20th Day actual enrollment and the 2012-13 projected enrollment

2012-13 PROJECTIONS	K	1	2	3	4	5	Non SDC	2011-12 20th Day	Proj. Diff
GRASS VALLEY	27	58	63	62	59	55	324	258	25.6%
HOWARD	22	22	28	27	20	28	147	154	-4.5%



2011-12 OUSD K-5 Enrollment w/in Expanded Boundary Area [FINAL RECOMMENDATION]

Represents # of K-5 OUSD students living within the proposed expanded attendance area NOT already attending the school.

ALLENDALE (Grades)	65	HORACE MANN (Grades)	127
K	14	K	28
1	15	1	17
2	14	2	22
3	11	3	24
4	4	4	17
5	7	5	19
BURCKHALTER (Grades)	26	LAUREL (Grades)	120
K	5	K	21
1	2	1	30
2	3	2	13
3	7	3	22
4	4	4	17
5	5	5	17

2011-12 Kindergarten Enrollment Live-Go

Live-In = Students that attend the school and live in the attendance area

Other Schools = Students that attend the school and live outside the attendance area

To Other Schools = Students that live in the attendance area and are enrolled in another OUSD school

KINDERGARTEN 2011-12	Live In	Other Schools	To Other Schools	Kinder Enrollment
ALLENDALE	46	34	52	80
BURCKHALTER	16	21	43	37
HORACE MANN	22	35	53	57
LAUREL	42	51	29	93

2012-13 Enrollment Projections (Non-SDC)

TK = Transitional Kindergarten (if applicable)

20th Day Count = date in Late September used for enrollment projections purposes.

Proj. Diff = Difference between the 2011-12 20th Day actual enrollment and the 2012-13 projected enrollment

2012-13 PROJECTIONS	TK	K	1	2	3	4	5	Non SDC	2011-12 20th Day	Proj. Diff
ALLENDALE	22	78	94	76	76	64	70	480	415	15.7%
BURCKHALTER		48	62	54	64	46	45	319	176	81.3%
HORACE MANN		51	67	60	60	57	64	359	332	8.1%
LAUREL		88	96	100	100	84	84	552	512	7.8%



2011-12 OUSD K-5 Enrollment w/in Expanded Boundary Area [FINAL RECOMMENDATION]

Represents # of K-5 OUSD students living within the proposed expanded attendance area NOT already attending the school.

EMERSON (Grades)	134	SANKOFA (Grades)	255
K	24	K	46
1	25	1	43
2	23	2	42
3	17	3	48
4	17	4	38
5	28	5	38
PERALTA (Grades)	18	PERALTA/SANKOFA Shared (Grades)	8
K	3	K	3
1	4	3	2
2	3	4	1
3	2	5	2
4	2		
5	4		

2011-12 Kindergarten Enrollment Live-Go

Live-In = Students that attend the school and live in the attendance area

Other Schools = Students that attend the school and live outside the attendance area

To Other Schools = Students that live in the attendance area and are enrolled in another OUSD school

KINDERGARTEN 2011-12	Live In	Other Schools	To Other Schools	Enrollment
EMERSON	9	33	35	42
PERALTA	34	20	3	54
SANKOFA	6	40	3	46

2012-13 Enrollment Projections (Non-SDC)

TK = Transitional Kindergarten (if applicable)

20th Day Count = date in Late September used for enrollment projections purposes.

Proj. Diff = Difference between the 2011-12 20th Day actual enrollment and the 2012-13 projected enrollment

2012-13 PROJECTIONS	TK	K	1	2	3	4	5	Non SDC	2011-12 20th Day	Proj. Diff
EMERSON	22	44	48	48	52	44	48	306	250	22.4%
PERALTA		52	52	54	64	53	58	333	314	6.1%
SANKOFA	22	48	54	54	42	43	42	305	199	59.9%

KINDERGARTEN ASSIGNMENTS FOR PAST THREE YEARS
(DATA REFLECTS STUDENTS ASSIGNED - NOT NECESSARILY STUDENTS ENROLLED)

KINDERGARTEN			Assign vs Live for 2009-10 school year										
			<u>data as of 02/20/09</u>										
Assi	prog	ProgName	Nei-Sib		NN-Sib		Nei-NS		PI		Lottery		Total
165	63	AcornW	12	30%	7	18%	19	48%			2	5%	40
101	64	Allen	2	6%	1	3%	13	42%			15	48%	31
185	58	Ascend	4	10%	5	13%	31	78%					40
102	65	Bella	5	7%	12	17%	29	42%	3	4%	20	29%	69
178	123	Bridges	4	9%	2	5%	18	42%			19	44%	43
103	66	Brook	4	13%	1	3%	16	53%			9	30%	30
105	67	Burck					16	76%	1	5%	4	19%	21
106	69	Chabot	22	23%	4	4%	70	72%			1	1%	97
108	70	Clev	5	9%	8	14%	19	33%	24	41%	2	3%	58
111	71	Crock	12	18%	6	9%	47	72%					65
149	95	CUEs	5	28%	2	11%	7	39%	2	11%	2	11%	18
115	72	Emers	3	6%			32	67%	4	8%	5	10%	48
181	73	Encomp	1	4%	7	27%	3	12%	3	12%	12	46%	26
177	119	Esper	11	21%	4	8%	26	49%			12	23%	53
116	74	Frank	7	7%	8	8%	36	35%	12	12%	40	39%	103
117	75	Fruit	6	16%	5	14%	21	57%			5	14%	37
123	79	Future	1	6%			8	50%	1	6%	6	38%	16
118	76	Garf	6	13%	2	4%	22	48%			16	35%	46
119	77	Glenv	11	16%	11	16%	45	64%			3	4%	70
114	62	Global	3	13%	2	9%	12	52%	5	22%	1	4%	23
122	78	Grass	2	7%	2	7%	10	37%	1	4%	12	44%	27
112	124	Greenl	3	10%	3	10%	17	59%	2	7%	4	14%	29
125	120	Highland	5	12%	3	7%	18	42%			17	40%	43
127	42	Hillcr	24	60%	1	3%	15	38%					40
170	80	Hoover	2	10%			9	43%			10	48%	21
166	82	Howard	2	8%	3	13%	12	50%	1	4%	6	25%	24
186	83	IntlCom	6	13%	9	20%	20	44%			10	22%	45
171	86	Kaiser			18	38%	11	23%	1	2%	18	38%	48
172	118	KDA	2	12%	4	24%	10	59%			1	6%	17
182	94	King					7	78%			2	22%	9
121	87	LaEsc	2	5%	7	18%	4	10%	10	25%	17	43%	40
129	88	Lafay					9	82%			2	18%	11

KINDERGARTEN ASSIGNMENTS FOR PAST THREE YEARS
(DATA REFLECTS STUDENTS ASSIGNED - NOT NECESSARILY STUDENTS ENROLLED)

KINDERGARTEN			Assign vs Live for 2009-10 school year										
			<u>data as of 02/20/09</u>										
Assi	prog	ProgName	Nei-Sib		NN-Sib		Nei-NS		PI		Lottery		Total
130	89	Lakev	1	2%	6	13%	22	47%			18	38%	47
131	90	Laurel	4	5%	3	4%	40	55%	14	19%	12	16%	73
132	91	Lazear	2	6%	2	6%	15	45%			14	42%	33
133	92	Linc	21	23%	16	18%	51	56%	3	3%			91
113	61	LwoL	3	7%	3	7%	21	49%	2	5%	14	33%	43
136	81	Mann	2	10%	3	15%	13	65%			2	10%	20
138	97	Markh	1	5%			10	45%			11	50%	22
174	98	Marsh	1	8%	2	17%	4	33%	1	8%	4	33%	12
139	99	Maxw			2	18%	4	36%			5	45%	11
179	121	MComm	1	5%	3	15%	9	45%			7	35%	20
142	85	Miller	19	31%	1	2%	41	67%					61
143	100	Montc	38	40%	2	2%	46	48%			10	10%	96
175	96	MSeed	1	4%	1	4%	11	42%	3	12%	10	38%	26
168	68	Munck	1	2%	5	10%	22	44%	7	14%	15	30%	50
144	101	Parker	2	11%	4	22%	4	22%	3	17%	5	28%	18
145	102	Peralta	16	28%	5	9%	31	53%	5	9%	1	2%	58
146	103	PiedAve	2	3%	4	5%	39	52%	13	17%	17	23%	75
183	122	PLACE	2	20%			8	80%					10
107	112	PRIDE	7	12%	3	5%	33	55%	8	13%	9	15%	60
193	105	REACH	1	2%	1	2%	31	63%			16	33%	49
148	106	Redwd	13	25%	4	8%	35	67%					52
192	107	RISE	1	7%	1	7%	8	53%	1	7%	4	27%	15
191	49	Sanko			2	67%	1	33%					3
150	108	SantaFe	5	15%			24	73%			4	12%	33
151	109	Sequo	7	13%	6	11%	25	45%	12	22%	5	9%	55
154	111	Sobran	5	29%	2	12%	9	53%	1	6%			17
190	113	TCN	8	18%	10	22%	23	51%	2	4%	2	4%	45
157	114	Thornh	28	35%	5	6%	47	59%					80
900	900	ToBe Inactive							7	22%	25	78%	32
Total			364	14%	235	9%	1259	50%	152	6%	429	17%	2521

KINDERGARTEN ASSIGNMENTS FOR PAST THREE YEARS
(DATA REFLECTS STUDENTS ASSIGNED - NOT NECESSARILY STUDENTS ENROLLED)

KINDERGARTEN			Assign vs Live for 2010-11 school year										
			<u>data as of 02/23/10</u>										
Assi	prog	ProgName	Nei-Sib		NN-Sib		Nei-NS		PI	Lottery		Total	
165	63	AcornW	8	21%	4	11%	20	53%		6	16%	38	
101	64	Allen	6	18%	2	6%	15	45%		10	30%	33	
185	58	Ascend	22	44%	6	12%	22	44%				50	
102	65	Bella	6	12%	6	12%	20	40%	6	12%	12	24%	50
178	123	Bridges	8	15%	7	13%	24	46%			13	25%	52
103	66	Brook	9	32%	1	4%	12	43%			6	21%	28
105	67	Burck			1	8%	9	75%	1	8%	1	8%	12
106	69	Chabot	21	19%	12	11%	67	60%			12	11%	112
108	70	Clev	5	8%	9	15%	16	26%	11	18%	21	34%	62
111	71	Crock	23	26%	5	6%	58	66%			2	2%	88
149	95	CUEs	1	4%	4	15%	13	48%	2	7%	7	26%	27
115	72	Emers	3	7%	2	5%	27	61%	2	5%	10	23%	44
181	73	Encomp	5	14%	6	17%	3	8%	6	17%	16	44%	36
177	119	Esper	9	14%	11	17%	24	37%			21	32%	65
116	74	Frank	12	16%	9	12%	22	29%	12	16%	20	27%	75
117	75	Fruit	11	24%	10	22%	18	39%	4	9%	3	7%	46
123	79	Future			5	17%	11	37%	6	20%	8	27%	30
118	76	Garf	9	21%	2	5%	25	58%			7	16%	43
119	77	Glenv	11	14%	11	14%	42	53%			15	19%	79
114	62	Global	8	16%	4	8%	25	51%			12	24%	49
122	78	Grass	3	9%	7	20%	5	14%	6	17%	14	40%	35
112	124	Greenl	15	31%	7	15%	20	42%			6	13%	48
125	120	Highland	12	20%	12	20%	10	17%			25	42%	59
127	42	Hillcr	22	50%			21	48%			1	2%	44
170	80	Hoover	4	16%	2	8%	6	24%			13	52%	25
166	82	Howard	2	13%	4	25%	6	38%			4	25%	16
186	83	IntlCom	7	14%	6	12%	16	32%			21	42%	50
171	86	Kaiser			11	20%	6	11%	23	41%	16	29%	56
172	118	KDA	1	13%	2	25%	2	25%			3	38%	8
182	94	King	2	17%	1	8%	5	42%			4	33%	12
121	87	LaEsc	2	5%	8	21%	6	15%	4	10%	19	49%	39
129	88	Lafay	1	10%	3	30%	5	50%			1	10%	10

KINDERGARTEN ASSIGNMENTS FOR PAST THREE YEARS
(DATA REFLECTS STUDENTS ASSIGNED - NOT NECESSARILY STUDENTS ENROLLED)

KINDERGARTEN			Assign vs Live for 2010-11 school year										
			<u>data as of 02/23/10</u>										
Assi	prog	ProgName	Nei-Sib		NN-Sib		Nei-NS		PI		Lottery		Total
130	89	Lakev	1	2%	4	10%	19	45%			18	43%	42
131	90	Laurel	7	8%	14	16%	31	36%	10	12%	23	27%	85
132	91	Lazear	5	14%	8	23%	12	34%			10	29%	35
133	92	Linc	30	29%	10	10%	18	18%	33	32%	11	11%	102
113	61	LwoL	3	6%	4	8%	24	46%	7	13%	14	27%	52
136	81	Mann	7	29%	6	25%	8	33%			3	13%	24
138	97	Markh	6	27%	2	9%	6	27%			8	36%	22
174	98	Marsh	2	17%	1	8%	5	42%	2	17%	2	17%	12
139	99	Maxw	1	7%	3	21%	9	64%			1	7%	14
179	121	MComm	6	24%	4	16%	9	36%			6	24%	25
142	85	Miller	19	25%	6	8%	46	61%	2	3%	2	3%	75
143	100	Montc	20	24%	7	8%	54	64%	2	2%	1	1%	84
175	96	MSeed	1	6%	2	11%	7	39%			8	44%	18
168	68	Munck			13	19%	23	34%	4	6%	27	40%	67
144	101	Parker	2	12%	2	12%	9	53%	1	6%	3	18%	17
145	102	Peralta	8	14%	9	16%	31	53%	8	14%	2	3%	58
146	103	PiedAve	4	6%	9	13%	25	36%	12	17%	20	29%	70
183	122	PLACE	2	20%			7	70%	1	10%			10
107	112	PRIDE	15	26%	8	14%	22	39%	5	9%	7	12%	57
193	105	REACH	2	6%			23	70%	2	6%	6	18%	33
148	106	Redwd	14	23%	6	10%	24	40%	14	23%	2	3%	60
192	107	RISE	3	30%	2	20%	2	20%			12	120%	10
191	49	Sanko			1	33%	1	33%			1	33%	3
150	108	SantaFe	4	17%			16	67%			4	17%	24
151	109	Sequo	12	18%	9	14%	24	36%	12	18%	9	14%	66
154	111	Sobran	6	38%	3	19%	7	44%					16
190	113	TCN	4	8%	11	21%	21	40%	14	27%	2	4%	52
157	114	Thornh	25	31%	5	6%	50	63%					80
900	900	ToBe Inactive									2	100%	2
Total			457	17%	331	12%	1119	42%	212	8%	457	17%	2678

KINDERGARTEN ASSIGNMENTS FOR PAST THREE YEARS
(DATA REFLECTS STUDENTS ASSIGNED - NOT NECESSARILY STUDENTS ENROLLED)

KINDERGARTEN			Assign vs Live for 2011-12 school year											
			<u>data as of 02/22/11</u>											
Ass#	prog	ProgName	Nei-Sib		NN-Sib		Nei-NS		PI		Lottery		Total	
165	63	AcornW	3	8%	11	29%	15	39%	6	16%	3	8%	38	
101	64	Allen	7	21%	5	15%	16	48%			5	15%	33	
185	58	Ascend	11	22%	10	20%	29	58%					50	
102	65	Bella	8	12%	11	17%	26	40%	7	11%	13	20%	65	
178	123	Bridges	10	18%	5	9%	27	47%	3	5%	12	21%	57	
103	66	Brook	10	26%	5	13%	14	37%			9	24%	38	
105	67	Burck			2	8%	16	67%	1	4%	5	21%	24	
106	69	Chabot	37	34%	16	15%	51	46%	3	3%	3	3%	110	
108	70	Clev	6	9%	18	28%	25	38%	12	18%	4	6%	65	
111	71	Crock	28	31%	2	2%	57	64%			2	2%	89	
149	95	CUEs	8	21%	5	13%	14	37%	6	16%	5	13%	38	
115	72	Emers			2	5%	25	68%			10	27%	37	
181	73	Encomp	4	11%	7	19%	4	11%	7	19%	14	39%	36	
177	119	Esper	7	14%	8	16%	18	35%			18	35%	51	
116	74	Frank	17	17%	10	10%	25	26%			46	47%	98	
117	75	Fruit	5	15%	2	6%	17	50%			10	29%	34	
123	79	Future	3	20%	3	20%	7	47%	2	13%			15	
118	76	Garf	11	21%	4	8%	27	51%			11	21%	53	
119	77	Glenv	12	16%	16	21%	38	50%			10	13%	76	
114	62	Global	8	21%	4	11%	21	55%			5	13%	38	
122	78	Grass	2	6%	9	28%	13	41%	4	13%	4	13%	32	
112	124	Greenl	12	22%	11	20%	21	38%	4	7%	7	13%	55	
125	120	Highland	9	26%	3	9%	12	35%	5	15%	5	15%	34	
127	42	Hillcr	18	35%	2	4%	29	57%			2	4%	51	
170	80	Hoover	3	21%	4	29%	4	29%			3	21%	14	
166	82	Howard	1	10%	3	30%	5	50%			1	10%	10	
186	83	IntlCom	8	11%	9	12%	32	43%			26	35%	75	
171	86	Kaiser	1	2%	18	35%	7	13%	26	50%			52	
172	118	KDA	8	28%	3	10%	10	34%			8	28%	29	
182	94	King	1	10%	1	10%	4	40%			4	40%	10	
121	87	LaEsc			5	13%	5	13%	7	18%	21	55%	38	
129	88	Lafay	2	14%			12	86%					14	

KINDERGARTEN ASSIGNMENTS FOR PAST THREE YEARS
(DATA REFLECTS STUDENTS ASSIGNED - NOT NECESSARILY STUDENTS ENROLLED)

KINDERGARTEN			Assign vs Live for 2011-12 school year											
			<u>data as of 02/22/11</u>											
Assi	prog	ProgName	Nei-Sib		NN-Sib		Nei-NS		PI		Lottery		Total	
130	89	Lakev	4	9%	3	7%	24	53%			14	31%	45	
131	90	Laurel	10	10%	10	10%	45	47%			31	32%	96	
132	91	Lazear	8	32%	3	12%	9	36%			5	20%	25	
133	92	Linc	10	9%	21	19%	39	35%	39	35%	1	1%	110	
113	61	LwoL	12	31%			15	38%	2	5%	10	26%	39	
136	81	Mann	9	30%	8	27%	5	17%	1	3%	7	23%	30	
138	97	Markh	6	22%	8	30%	6	22%			7	26%	27	
174	98	Marsh			1	25%					3	75%	4	
139	99	Maxw	1	7%	1	7%	11	73%			2	13%	15	
179	121	MComm	2	8%	5	21%	6	25%			11	46%	24	
142	85	Miller	14	21%	5	8%	31	47%	15	23%	1	2%	66	
143	100	Montc	30	30%	10	10%	60	60%					100	
175	96	MSeed	7	9%	4	5%	28	34%	14	17%	29	35%	82	
168	68	Munck	1	2%	11	21%	23	43%	8	15%	10	19%	53	
144	101	Parker			1	8%	10	77%	1	8%	1	8%	13	
145	102	Peralta	6	11%	11	20%	32	59%	5	9%			54	
146	103	PiedAve	4	7%	4	7%	24	41%	13	22%	14	24%	59	
183	122	PLACE	3	30%			7	70%					10	
107	112	PRIDE	7	23%	4	13%	14	47%	3	10%	2	7%	30	
193	105	REACH	7	27%	2	8%	14	54%			3	12%	26	
148	106	Redwd	15	30%	11	22%	22	44%	1	2%	1	2%	50	
192	107	RISE	7	39%	5	28%	4	22%			2	11%	18	
191	49	Sanko			1	20%	2	40%	1	20%	1	20%	5	
150	108	SantaFe					21	100%					21	
151	109	Sequo	9	14%	10	15%	24	36%	13	20%	10	15%	66	
154	111	Sobran	8	53%	2	13%	3	20%	2	13%			15	
190	113	TCN	13	25%	11	21%	18	35%	7	13%	3	6%	52	
157	114	Thornh	15	20%	5	7%	49	65%	3	4%	3	4%	75	
900	900	ToBe Inactive	4	100%									4	
Total			476	17%	380	14%	1178	43%	221	8%	409	15%	2725	



OAKLAND UNIFIED
SCHOOL DISTRICT

*Community Schools,
Thriving Students*



PART IV

Overview of Rationale for Preliminary Proposals

SEE ASSOCIATED PDF APPENDICE WITH ADDITIONAL INFORMATION



OAKLAND UNIFIED
SCHOOL DISTRICT

*Community Schools,
Thriving Students*



SCENARIOS LAKEVIEW



LAKEVIEW ATTENDANCE AREA REDISTRICTING PROPOSALS

OPTION 1

- **Piedmont Avenue Elementary** (beige) expands to capture approximately 20 blocks.
- **Lincoln Elementary** (dark pink) expands to capture approximately 25 blocks.
- **Crocker Highlands Elementary** (light pink) expands to Grand Avenue above MacArthur Freeway.
- **Cleveland Elementary** (yellow) expands to capture approximately 6 blocks along Lakeshore Avenue.

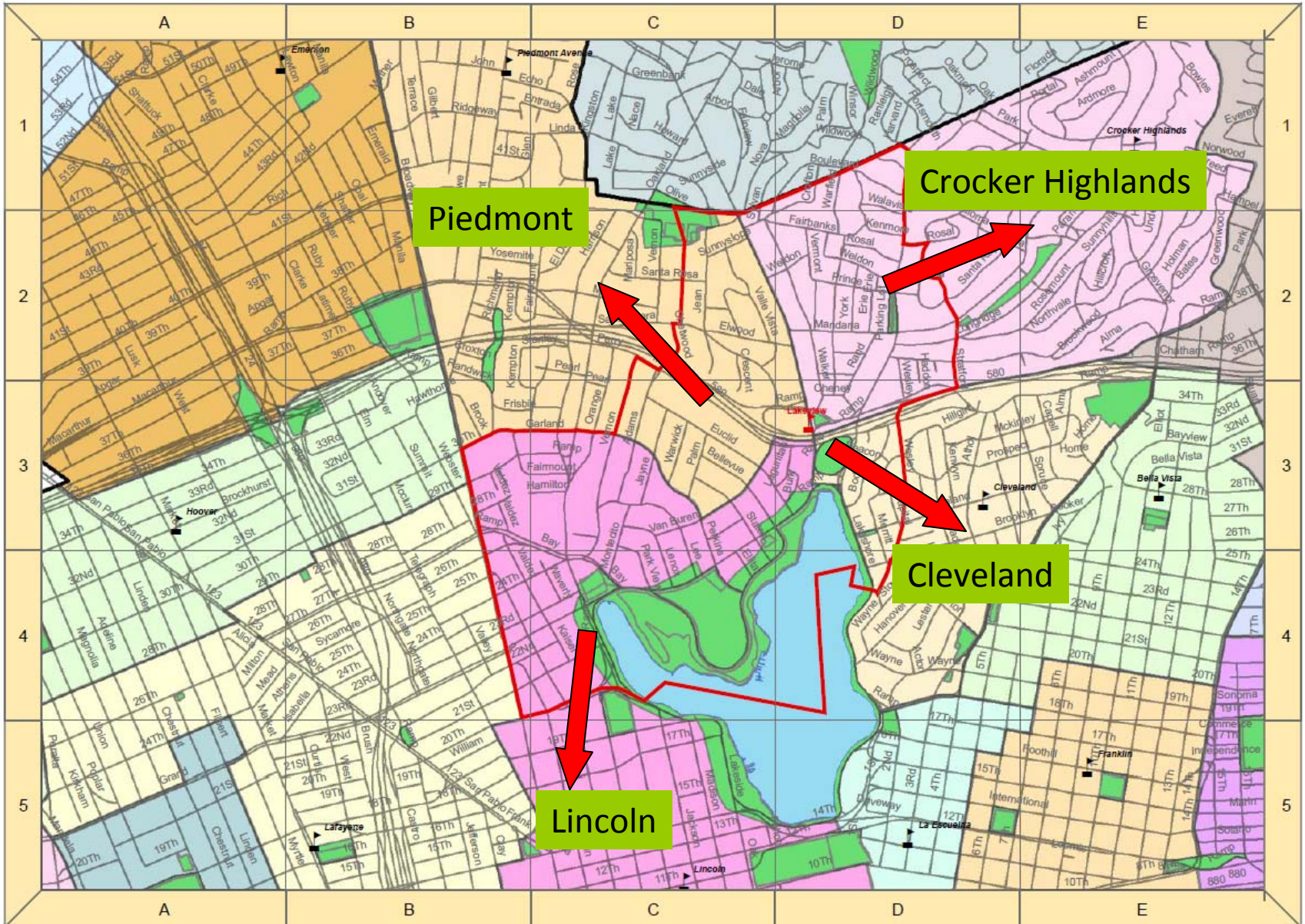
OPTION 2

- **Piedmont Avenue Elementary** (beige) expands to capture all blocks northwest of Grand Avenue.
- **Lincoln Elementary** (dark pink) expands to capture approximately 10 blocks below Grande Avenue west of Lake Merritt.
- **Crocker Highlands Elementary** (light pink) expands to Grand Avenue above MacArthur Freeway.
- **Cleveland Elementary** (yellow) expands to capture approximately 6 blocks along Lakeshore Avenue.

NOTE:

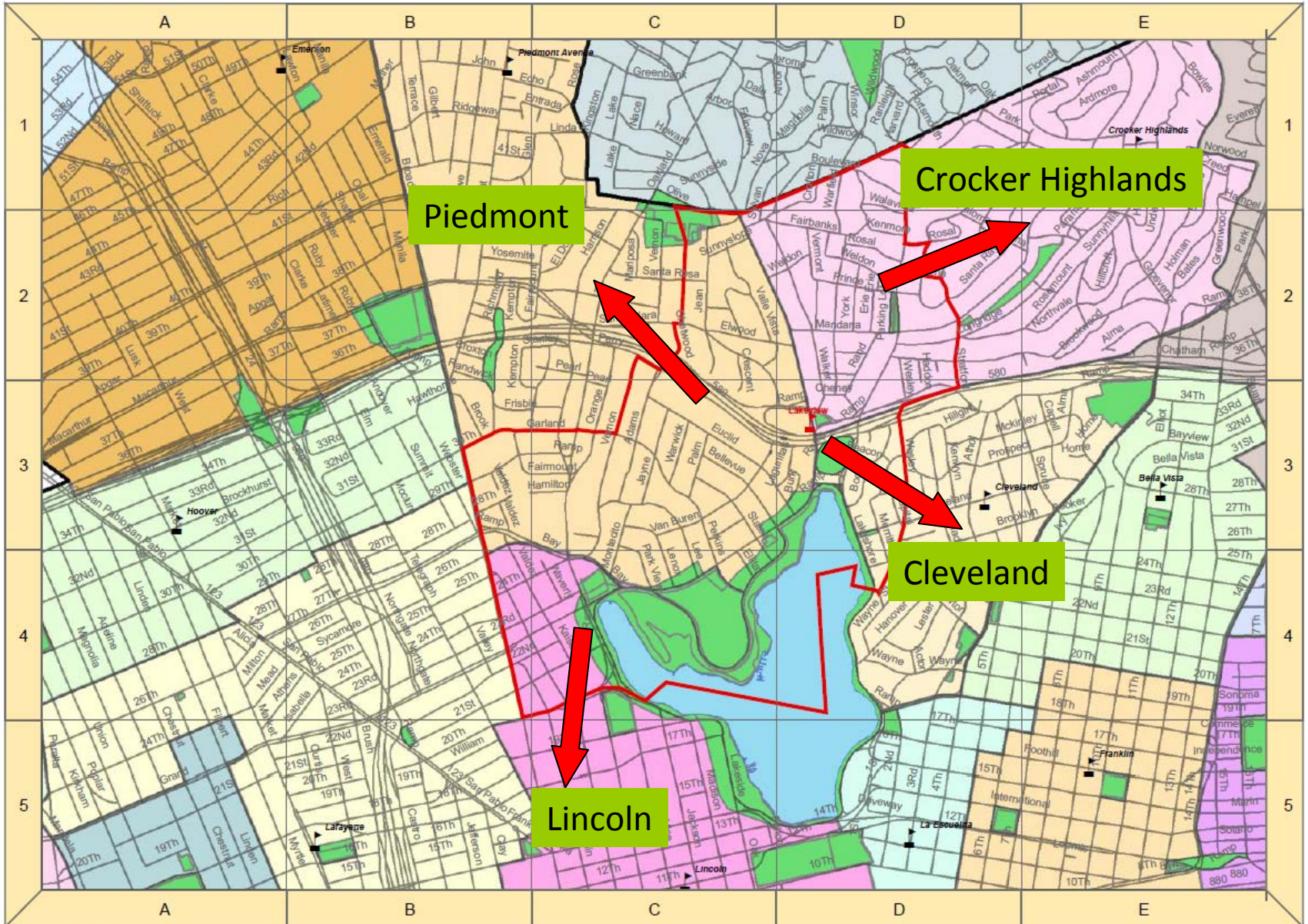
The key difference in the Lakeview Attendance Area Proposals is whether or not to divide the neighborhood above (northwest) of Grande Avenue between **Piedmont Avenue Elementary** and **Lincoln Elementary** or to maintain the neighborhood under the single attendance area of **Piedmont Avenue Elementary**.

Redistricting: Lakeview Attendance Area: Option 1





Redistricting: Lakeview Attendance Area: Option 2





OAKLAND UNIFIED
SCHOOL DISTRICT

*Community Schools,
Thriving Students*



SCENARIOS LAZEAR



LAZEAR ATTENDANCE AREA REDISTRICTING PROPOSALS

OPTION 1

- **Garfield Elementary** (purple) expands to capture all blocks West of 22nd Avenue.
- **Cesar Chavez** (which includes *International Community School* and *Think College Now*) (yellow) expands to capture majority of attendance area between 22nd Ave and 37th Ave.
- **Jefferson** (which includes *ASCEND*, *Global Family School*, and *Learning Without Limits Elementary*) (orange) expands to capture the portion east of 37th Ave.

OPTION 2

- **Garfield Elementary** (purple) expands to capture all blocks West of 22nd Avenue.
- **Cesar Chavez** (which includes *International Community School* and *Think College Now*) (yellow) expands to capture majority of attendance area between 22nd Ave and 37th Ave.
- **Bridges at Melrose Elementary** (orange) expands to capture the portion east of 37th Ave.

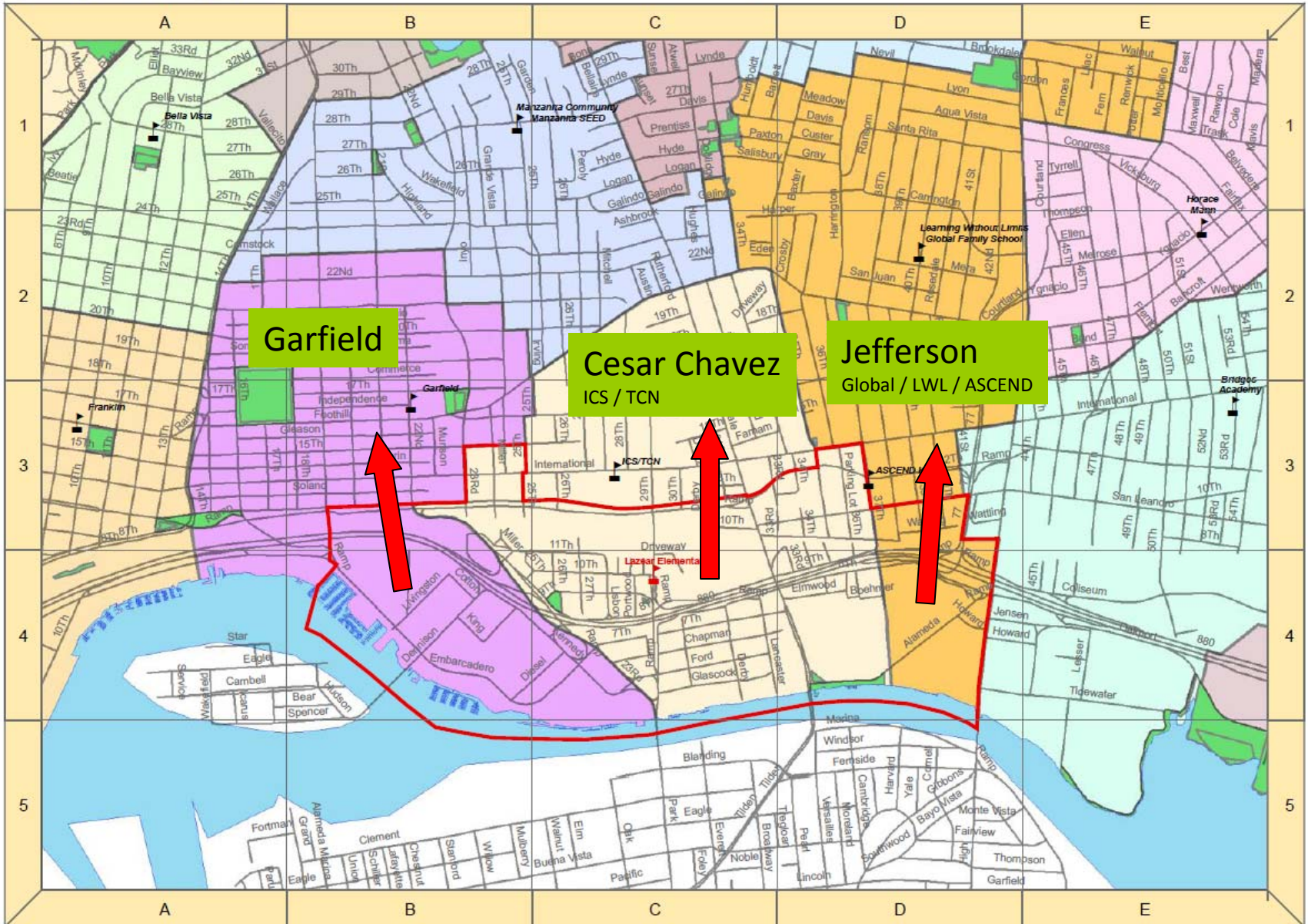
NOTE:

The key difference in the Lazear Attendance Area Proposals is whether or not to assign the portion east of 37th Avenue to **Jefferson Elementary** attendance area or **Bridges at Melrose**.

One **ADDITIONAL PROPOSAL** is to include the five blocks between 23rd Ave and 25th Ave above International Blvd in the expanded Garfield attendance area, given its proximity to the school, and the number of school-age children living in that areas that attend **Garfield Elementary** currently.

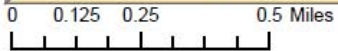
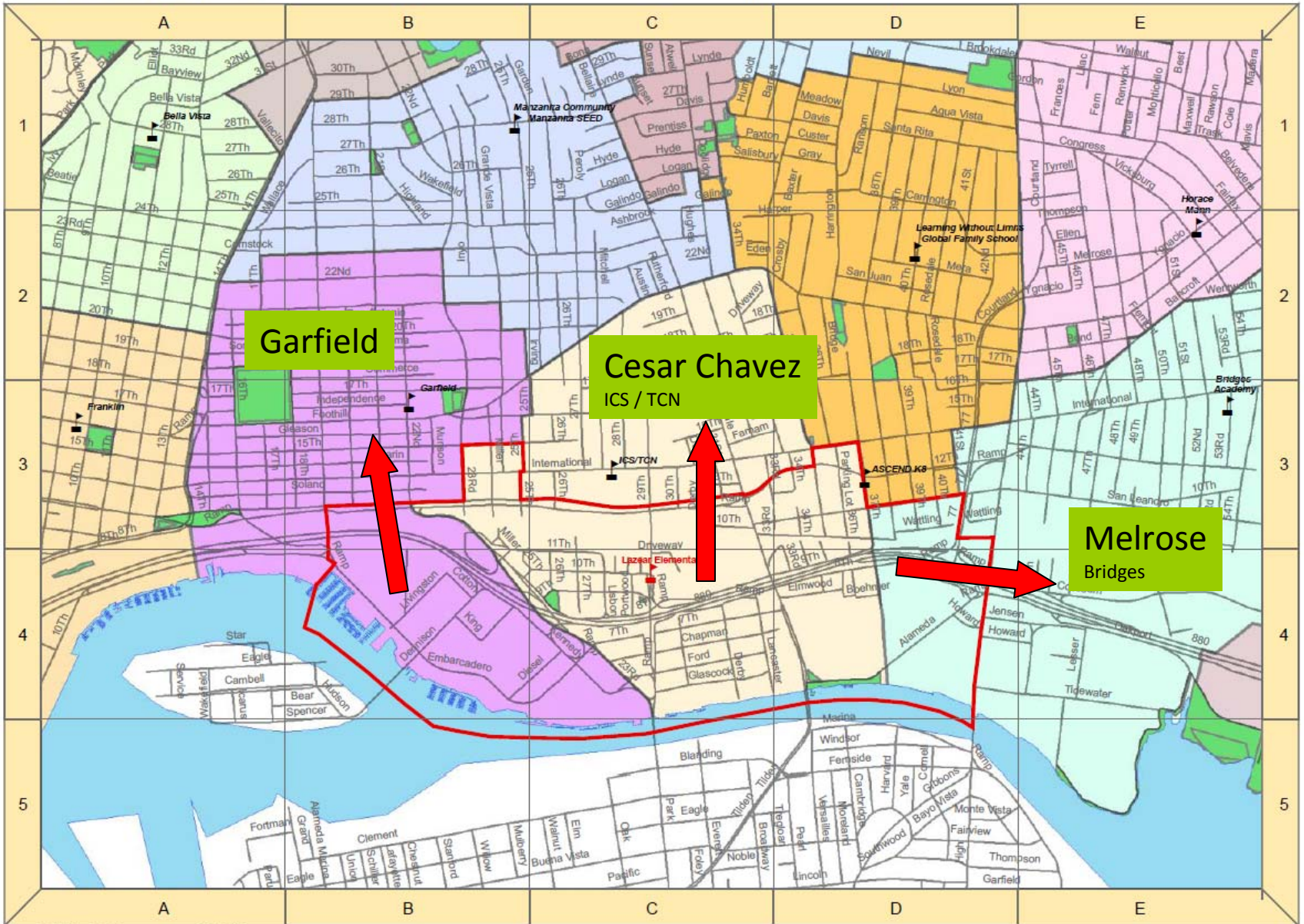


Redistricting: Lazear Attendance Area: Option 1





Redistricting: Lazear Attendance Area: Option 2





OAKLAND UNIFIED
SCHOOL DISTRICT

*Community Schools,
Thriving Students*



SCENARIOS MARSHALL



MARSHALL ATTENDANCE AREA REDISTRICTING PROPOSALS

OPTION 1

- **Grass Valley Elementary** (green) expands to capture all boundary area above 580 Freeway.
- **REACH Academy** (blue) expands to capture remaining boundary area below 580 Freeway.

OPTION 2

- **Grass Valley Elementary** (green) expands to capture all boundary area above 580 Freeway.
- **Howard Elementary** (blue) expands to capture remaining boundary area below 580 Freeway.

OPTION 3

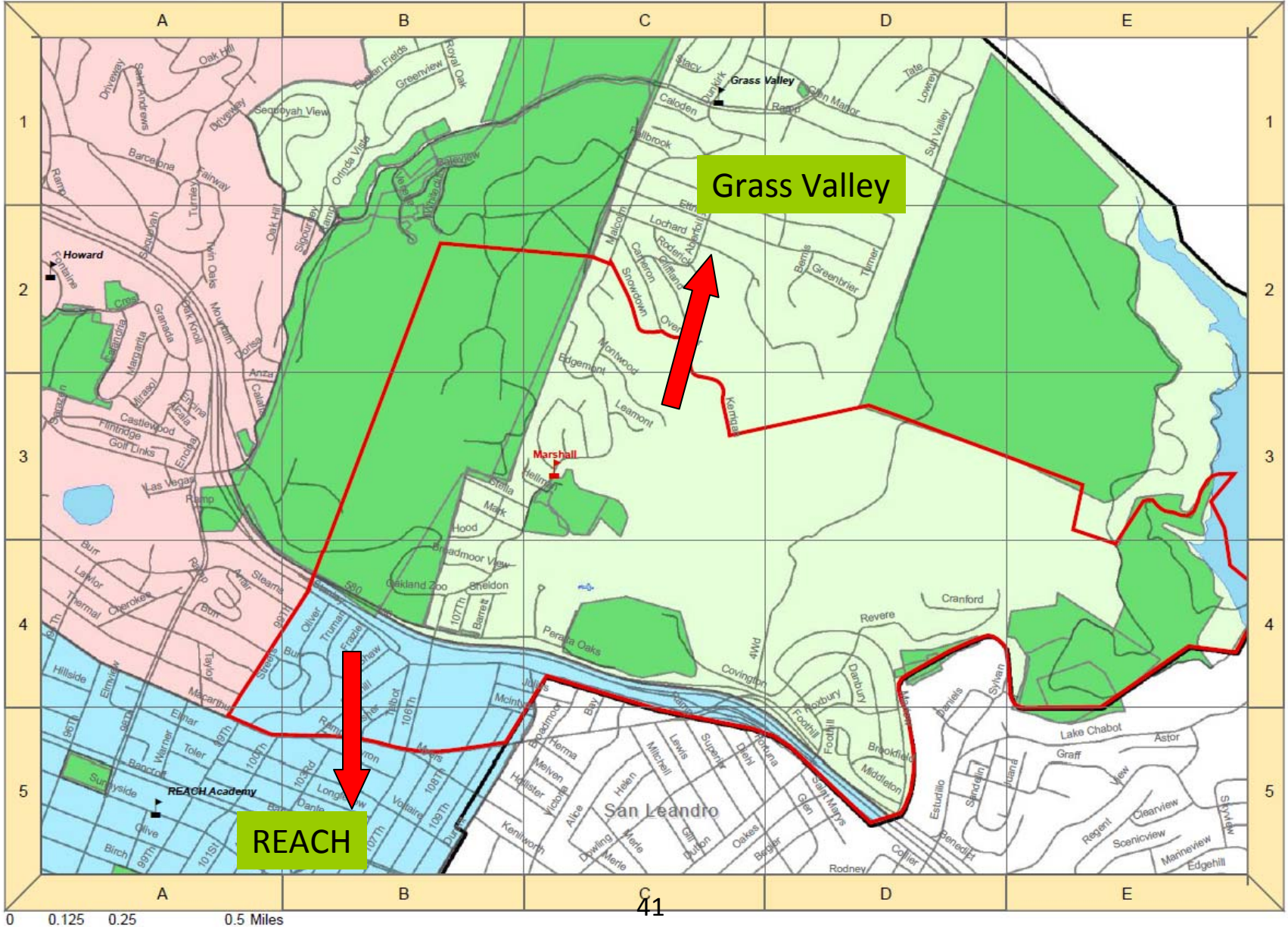
- **Grass Valley Elementary** (green) expands to capture entire boundary area.

NOTE:

The key difference in the Marshall Attendance Area Proposals is whether or not to assign the portion below the 580 Freeway to **REACH Academy**, **Howard Elementary**, or **Grass Valley Elementary**.

Redistricting:

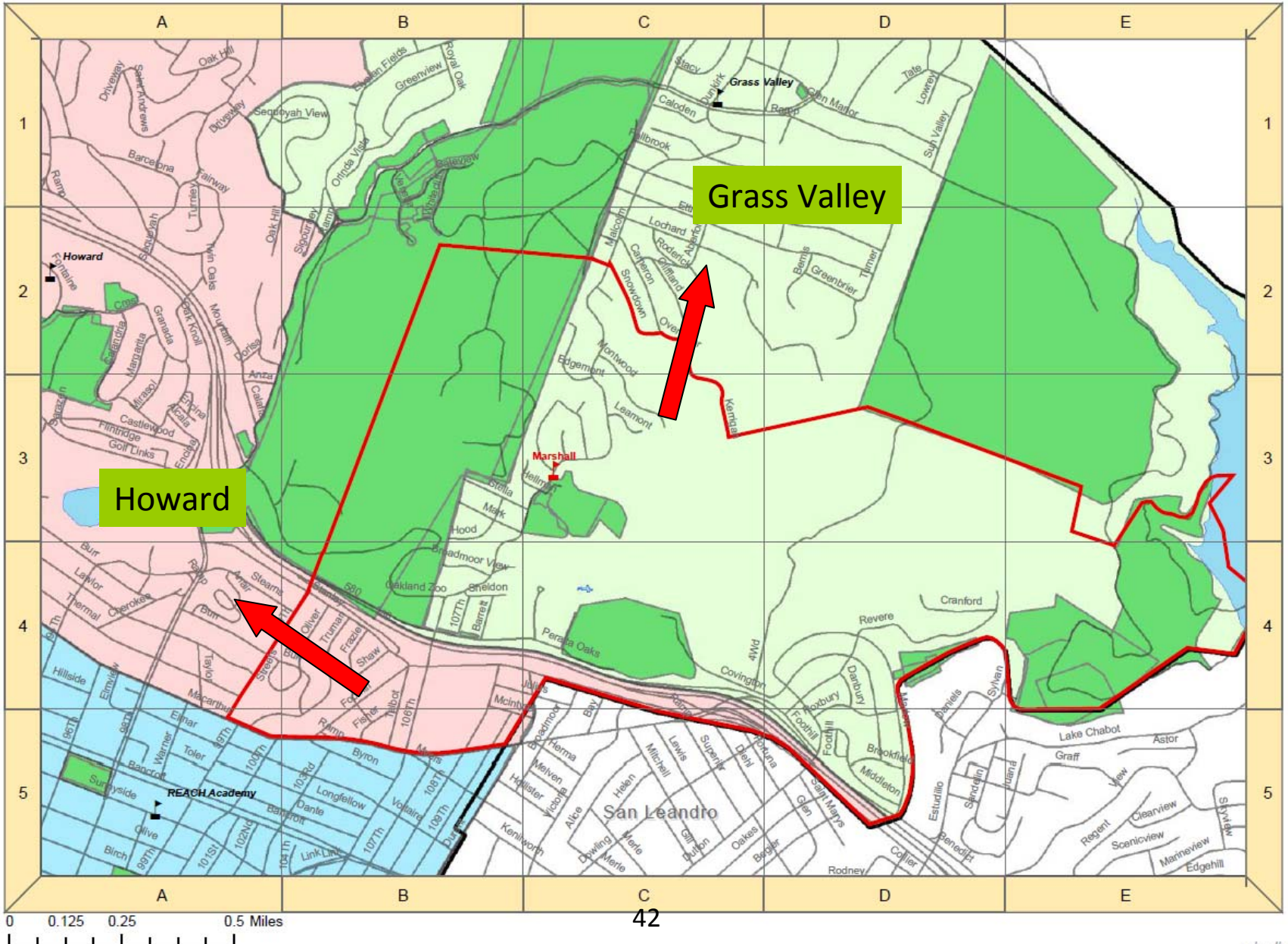
Marshall Attendance Area: Option 1





Redistricting:

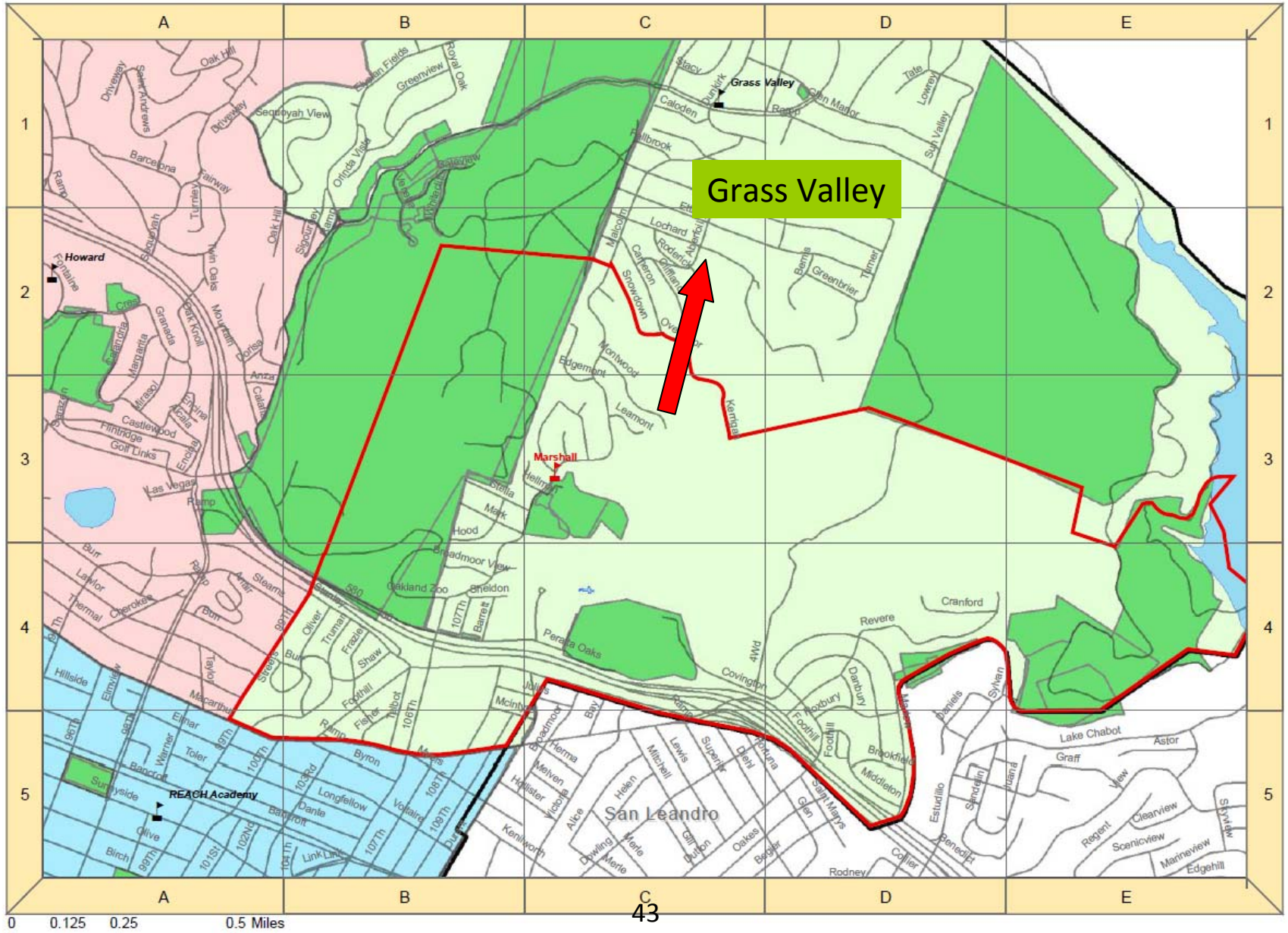
Marshall Attendance Area: Option 2





Redistricting:

Marshall Attendance Area: Option 3





OAKLAND UNIFIED
SCHOOL DISTRICT

*Community Schools,
Thriving Students*



SCENARIOS MAXWELL PARK



MAXWELL PARK ATTENDANCE AREA REDISTRICTING PROPOSALS

OPTION 1

- **Jefferson** (which includes *ASCEND*, *Global Family School*, and *Learning Without Limits Elementary*) (yellow) expands to capture approximately 15 blocks below Allendale Ave and west of Monticello.
- **Allendale Elementary** (medium blue) expands to capture approximately 10 blocks above Allendale Avenue and west of Monticello.
- **Laurel Elementary** (orange) expands to capture boundary area above Camden Avenue and west of Mills College.
- **Burckhalter Elementary** (yellow) expands to capture Mills College.
- **Markham Elementary** (teal) expands to capture approximately 7 blocks between 62nd Avenue and Seminary Blvd.
- **Greenleaf Elementary** (dark blue) expands to capture boundary area between Seminary Blvd. and 55th Avenue below Mills College.
- **Horace Mann Elementary** (pink) expands to capture the boundary area below Camden, between 55th Avenue and Monticello.

OPTION 2

- **Allendale Elementary** (medium blue) expands to capture approximately 10 blocks above Allendale Avenue and west of Monticello.
- **Laurel Elementary** (orange) expands to capture boundary area above Fleming Avenue between Seminary Blvd. and 50th Avenue.
- **Burckhalter Elementary** (yellow) expands to capture Mills College and approximately 7 blocks between 62nd Avenue and Seminary Blvd.
- **Horace Mann Elementary** (pink) expands to capture the boundary area below Fleming Avenue, between Seminary Blvd. and High Street.



MAXWELL PARK ATTENDANCE AREA REDISTRICTING PROPOSALS *CONT'd*

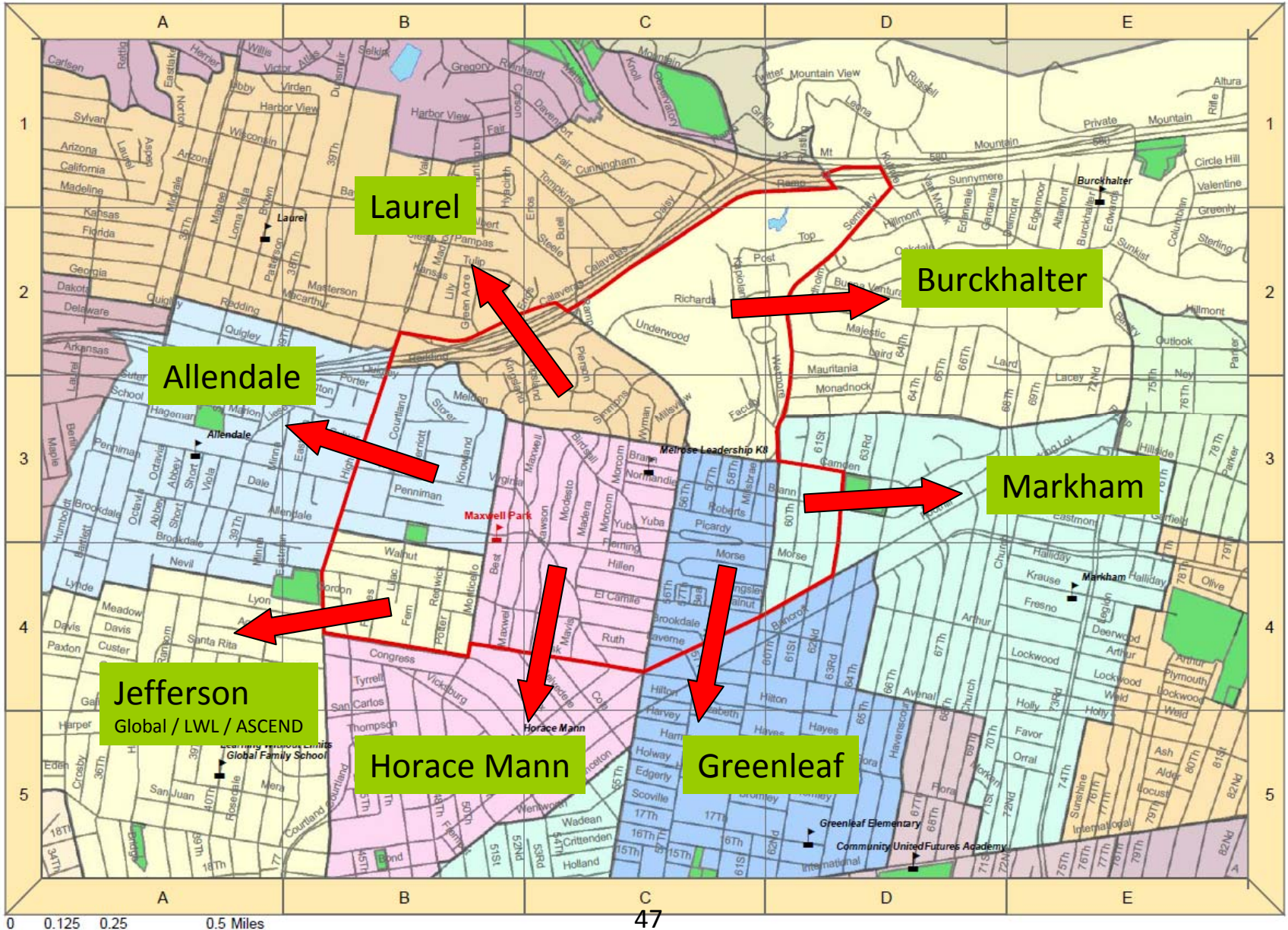
OPTION 3

- **Allendale Elementary** (medium blue) expands to capture approximately 10 blocks above Allendale Avenue and west of Monticello.
- **Laurel Elementary** (orange) expands to capture boundary area above Fleming Avenue between Seminary Blvd. and 50th Avenue.
- **Burckhalter Elementary** (yellow) expands to capture Mills College.
- **Markham Elementary** (teal) expands to capture approximately 7 blocks between 62nd Avenue and Seminary Blvd.
- **Horace Mann Elementary** (pink) expands to capture the boundary area below Fleming Avenue, between Seminary Blvd. and High Street.

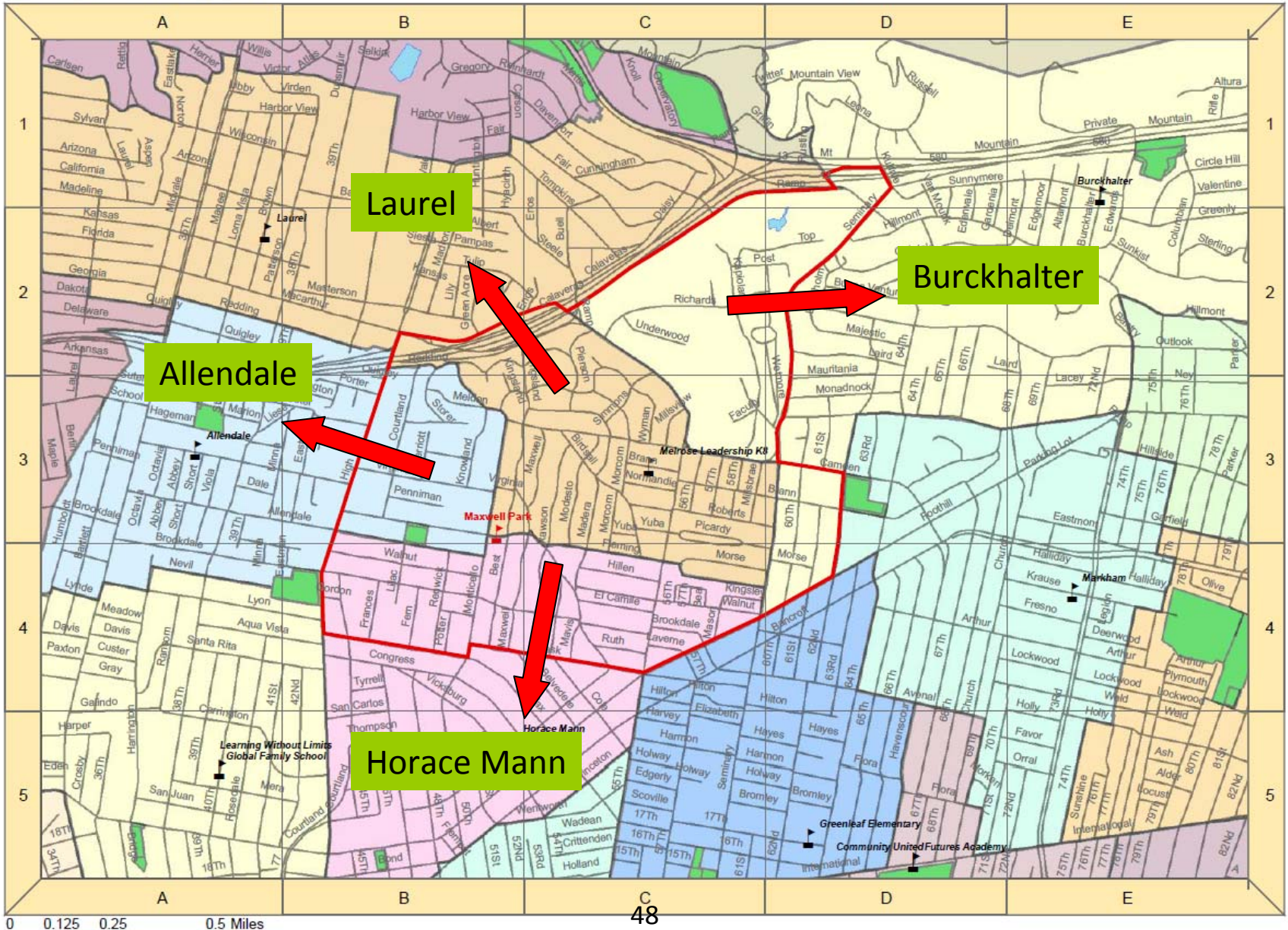
NOTE:

The key difference in the Maxwell Park Attendance Area Proposals is whether or not to assign the portion to **Jefferson Elementary** and **Greenleaf Elementary** attendance areas (Option 1) and/or to assign a small portion east of Seminary Blvd to **Markham Elementary** or to **Burckhalter Elementary**.

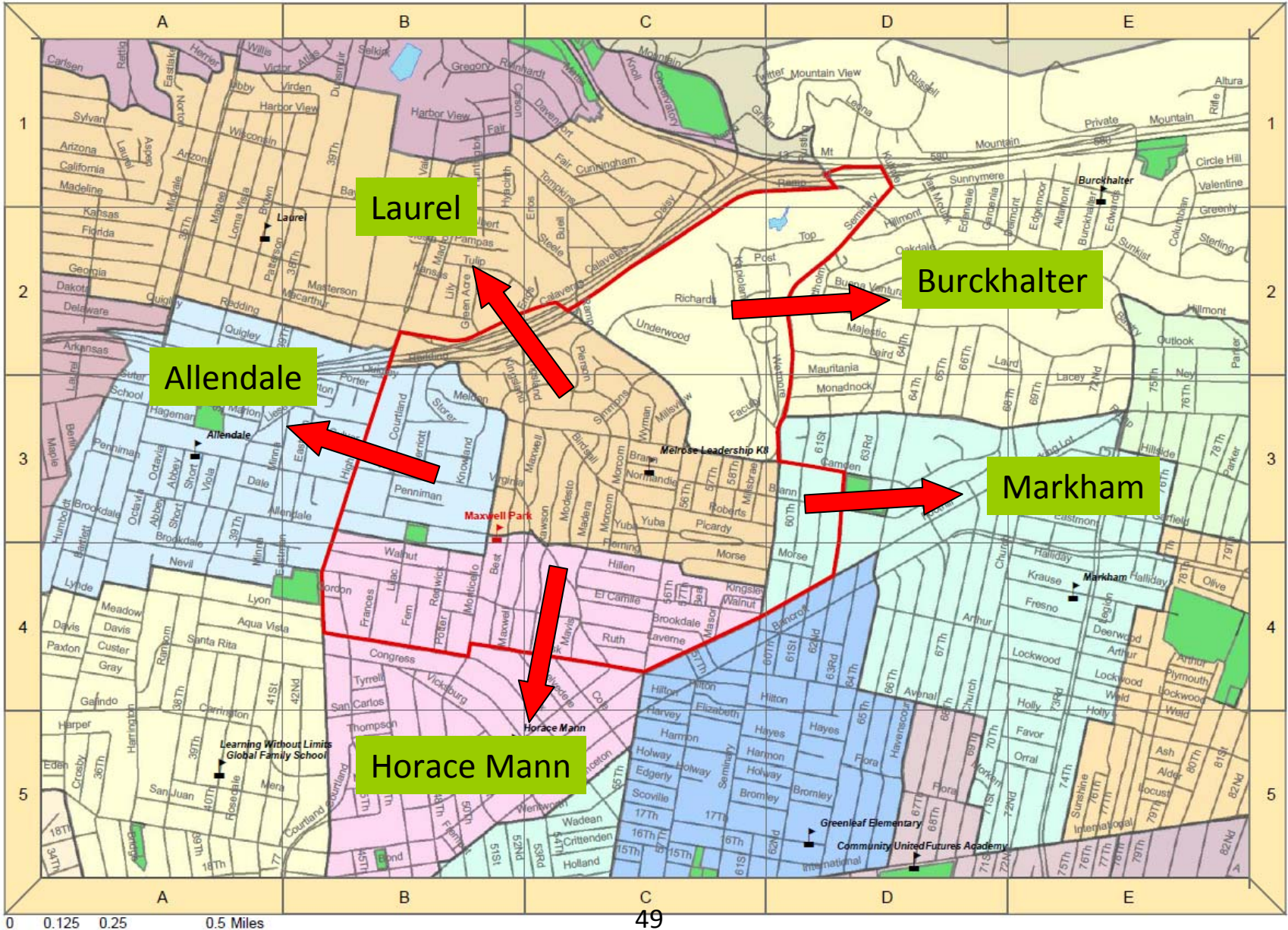
Redistricting: Maxwell Park Attendance Area: Option 1



Redistricting: Maxwell Park Attendance Area: Option 2



Redistricting: Maxwell Park Attendance Area: Option 3





OAKLAND UNIFIED
SCHOOL DISTRICT

*Community Schools,
Thriving Students*



SCENARIOS SANTA FE



SANTA FE ATTENDANCE AREA REDISTRICTING PROPOSALS

OPTION 1

- Assigns a portion of **Emerson Elementary** attendance area above 24 Freeway and below 59th Street to **Peralta Elementary**.
- **Emerson Elementary** expands to capture boundary area below 52nd Street.
- **Sankofa Academy** expands to capture boundary area above 52nd Street.
- **Sankofa Academy** currently shares its attendance boundary with **Peralta Elementary**. In this proposal, **Sankofa Academy** would continue to share a portion of its attendance boundary with **Peralta Elementary** west of Racine Avenue.
- **Sankofa Academy** would be the exclusive attendance area school for the boundary area above 52nd Street.

OPTION 2

- Assigns a portion of **Emerson Elementary** attendance area above 24 Freeway and below 59th Street to **Peralta Elementary**.
- **Emerson Elementary** expands to capture boundary area between 52nd Street and MacArthur Blvd.
- **Hoover Elementary** expands to capture boundary area below MacArthur Blvd.
- **Sankofa Academy** expands to capture boundary area above 52nd Street.
- **Sankofa Academy** currently shares its attendance boundary with **Peralta Elementary**. In this proposal, **Sankofa Academy** would continue to share a portion of its attendance boundary with **Peralta Elementary** west of Racine Avenue.
- **Sankofa Academy** would be the exclusive attendance area school for the boundary area above 52nd Street.



SANTA FE ATTENDANCE AREA REDISTRICTING PROPOSALS CONT'd

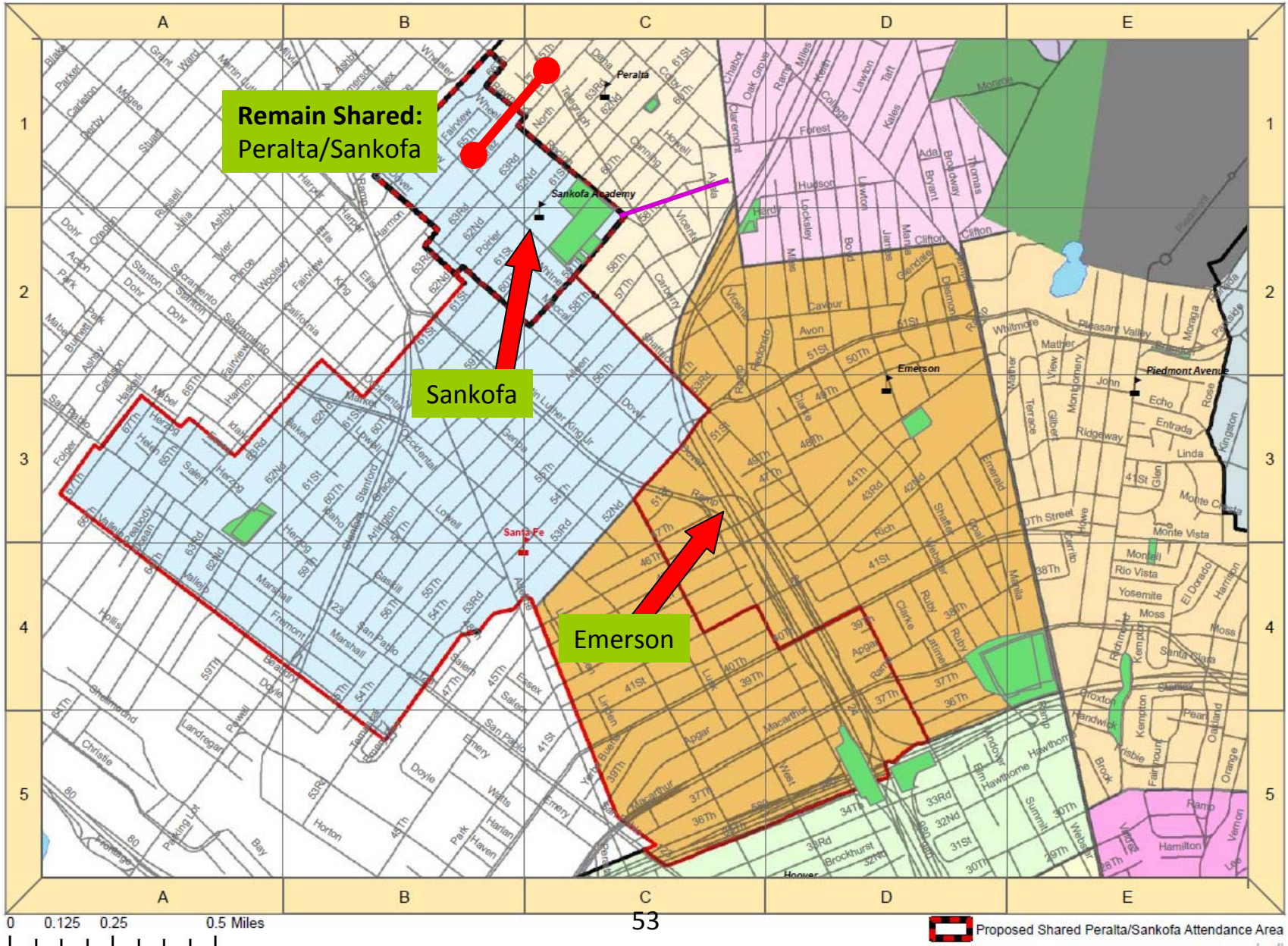
OPTION 3

- Assigns a portion of **Emerson Elementary** attendance area above 24 Freeway and below 59th Street to **Peralta Elementary**.
- **Emerson Elementary** expands to capture boundary area below 52nd Street.
- **Sankofa Academy** expands to capture boundary area above 52nd Street.
- **Sankofa Academy** currently shares its attendance boundary with **Peralta Elementary**. In this proposal, **Sankofa Academy** would continue to share a portion of its attendance boundary with **Peralta Elementary** west of Racine Avenue and below 63rd Street.
- **Sankofa Academy** would be the exclusive attendance area school for the boundary area above 52nd Street.

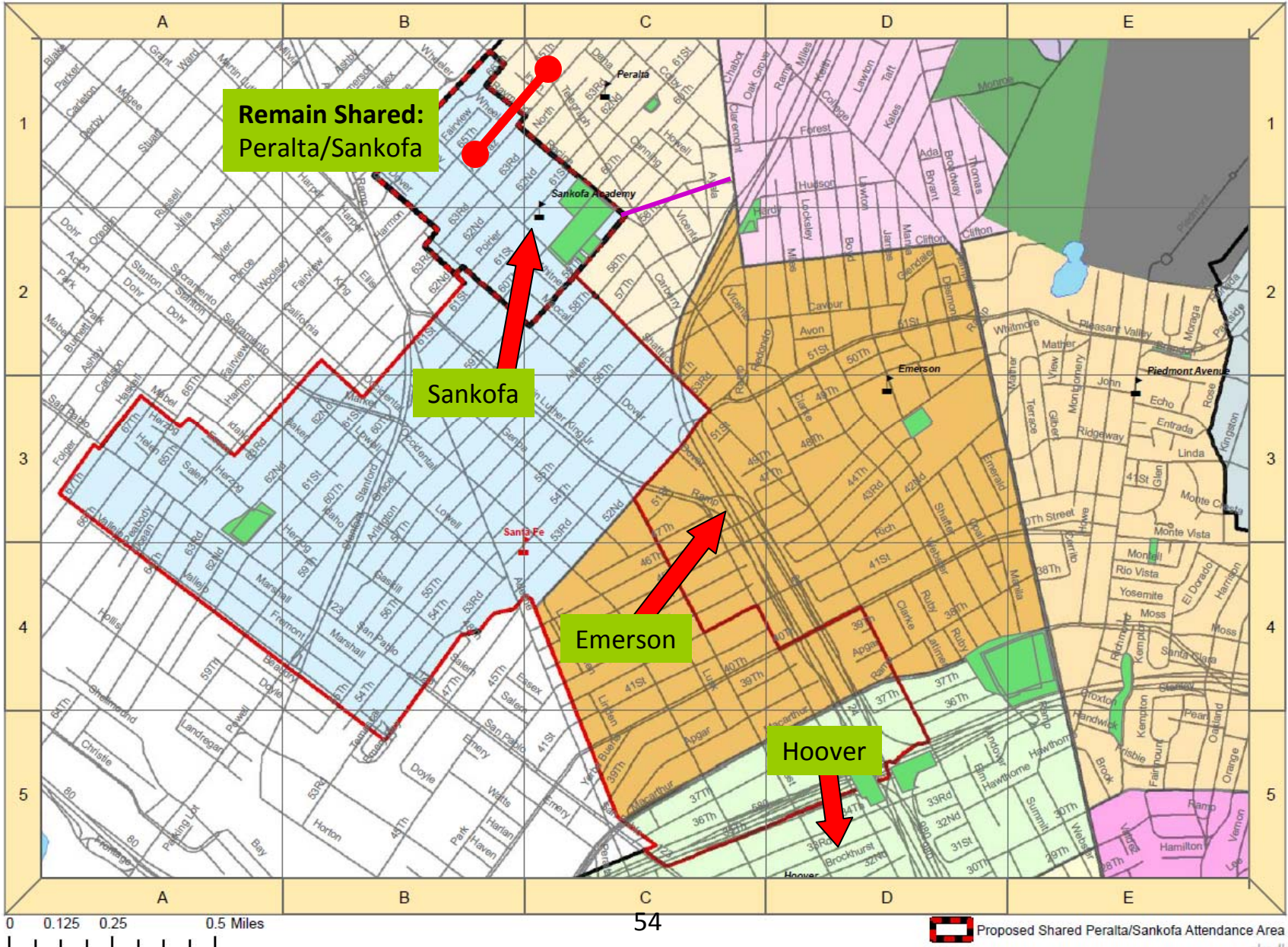
NOTE:

No Address currently within the shared Peralta / Sankofa attendance area would lose the attendance area of Peralta Elementary in any of these boundary change proposals. Sankofa Academy would continue to share the designated portion with Peralta Elementary, as well as expand to capture the additional attendance area as outlined in the associated maps.

Redistricting: Santa Fe Attendance Area: Option 1.1



Redistricting: Santa Fe Attendance Area: Option 2.1



**Remain Shared:
 Peralta/Sankofa**

Sankofa

Emerson

Hoover

Proposed Shared Peralta/Sankofa Attendance Area



OAKLAND UNIFIED
SCHOOL DISTRICT

*Community Schools,
Thriving Students*

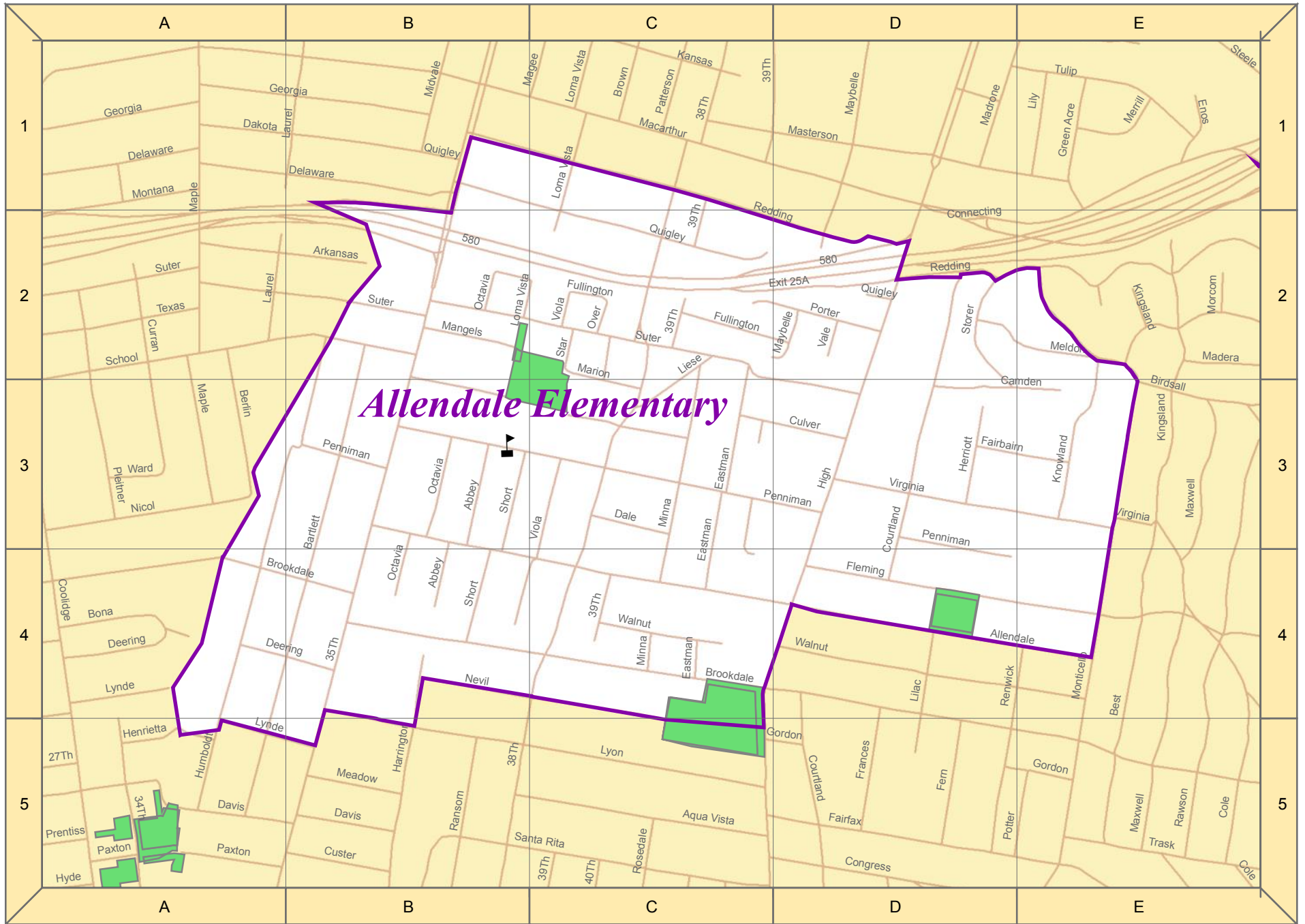


PART V

Final Recommendations: New Attendance Area Maps

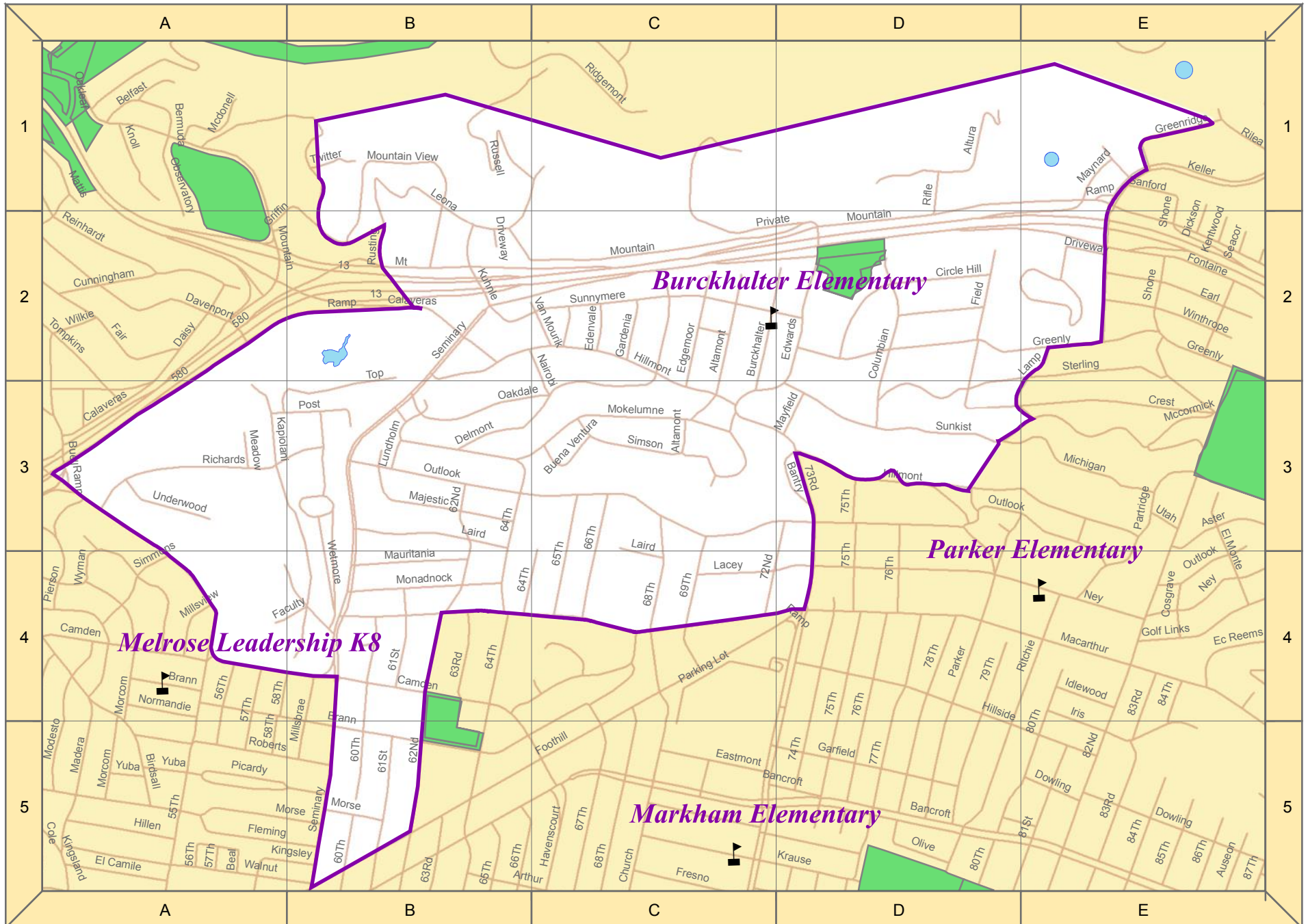
OUSD Attendance Area Redistricting

Revised Allendale Elementary Attendance Area




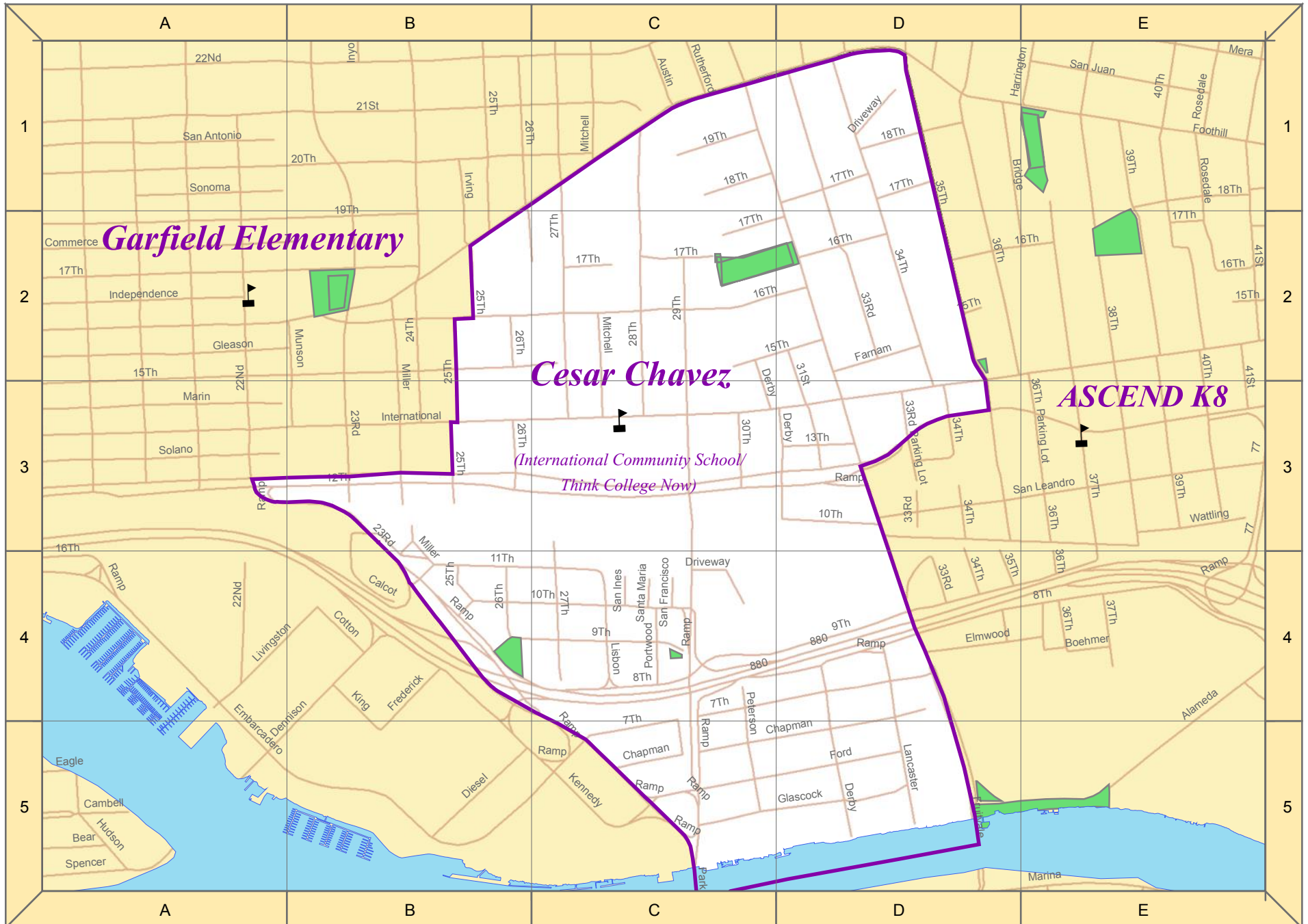
OUSD Attendance Area Redistricting

Revised Burckhalter Elementary Attendance Area




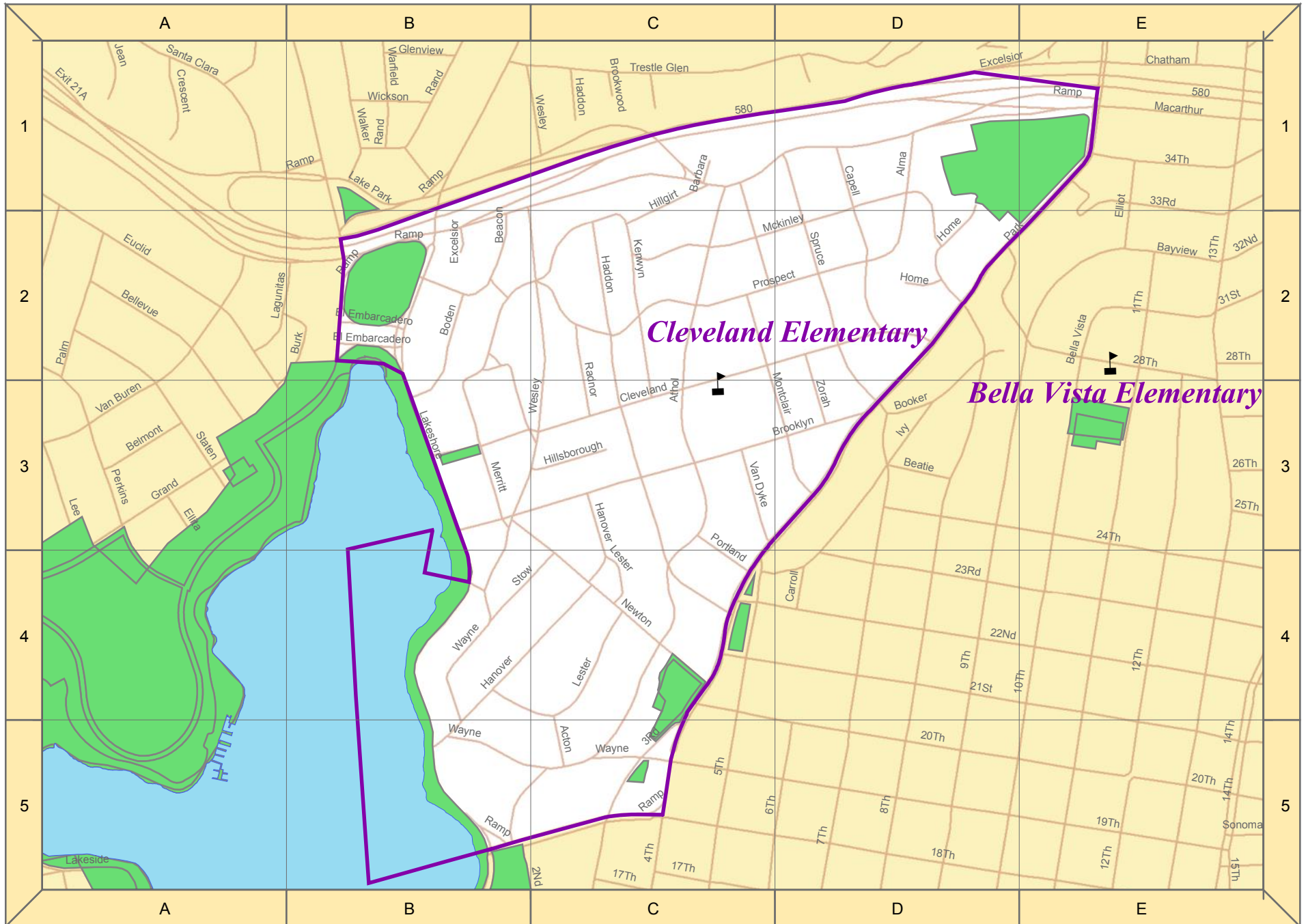
OUSD Attendance Area Redistricting

Revised Cesar Chavez (ICN/TCN) Attendance Area




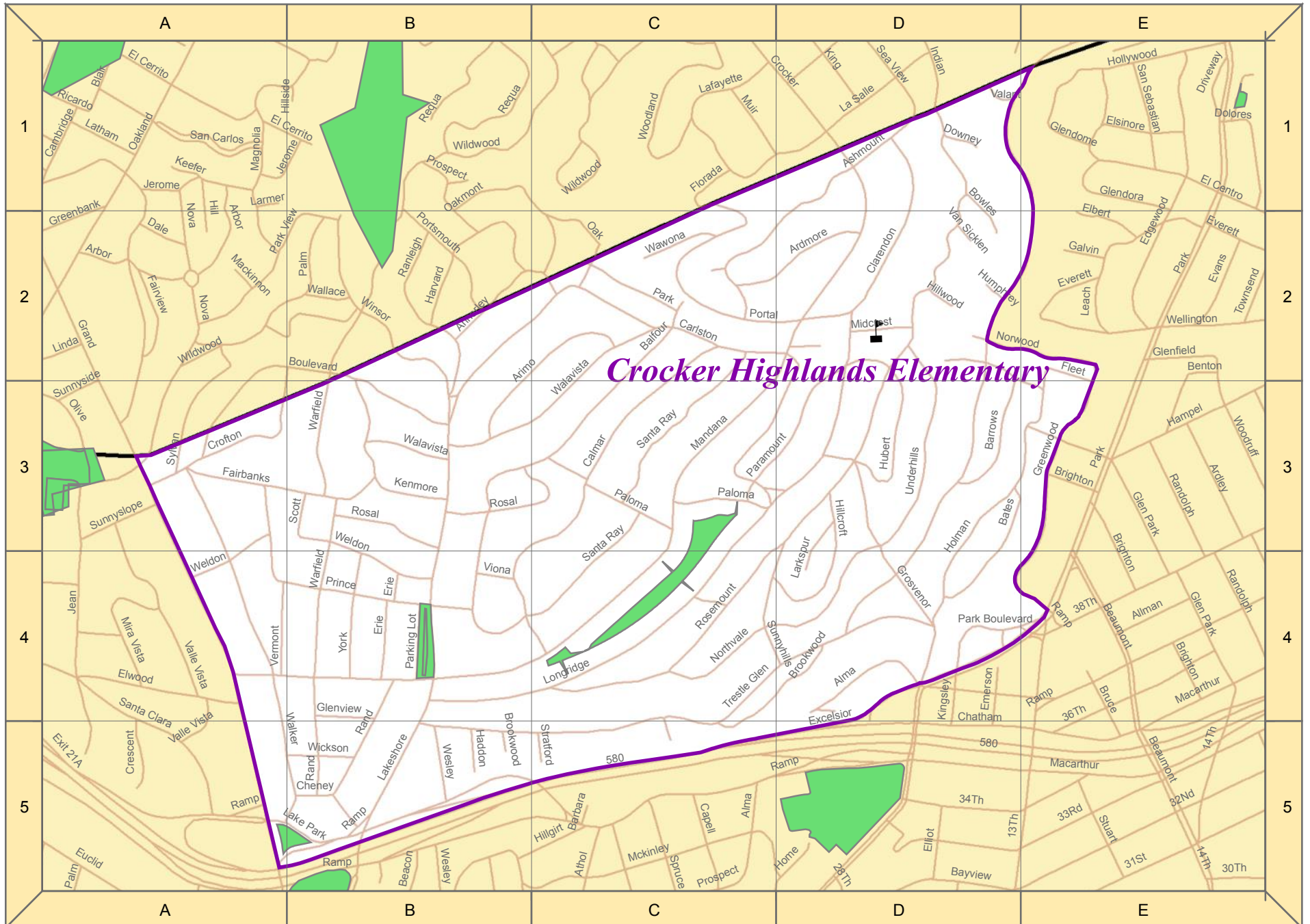
OUSD Attendance Area Redistricting

Revised Cleveland Elementary Attendance Area



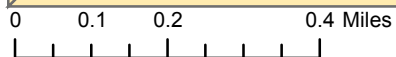
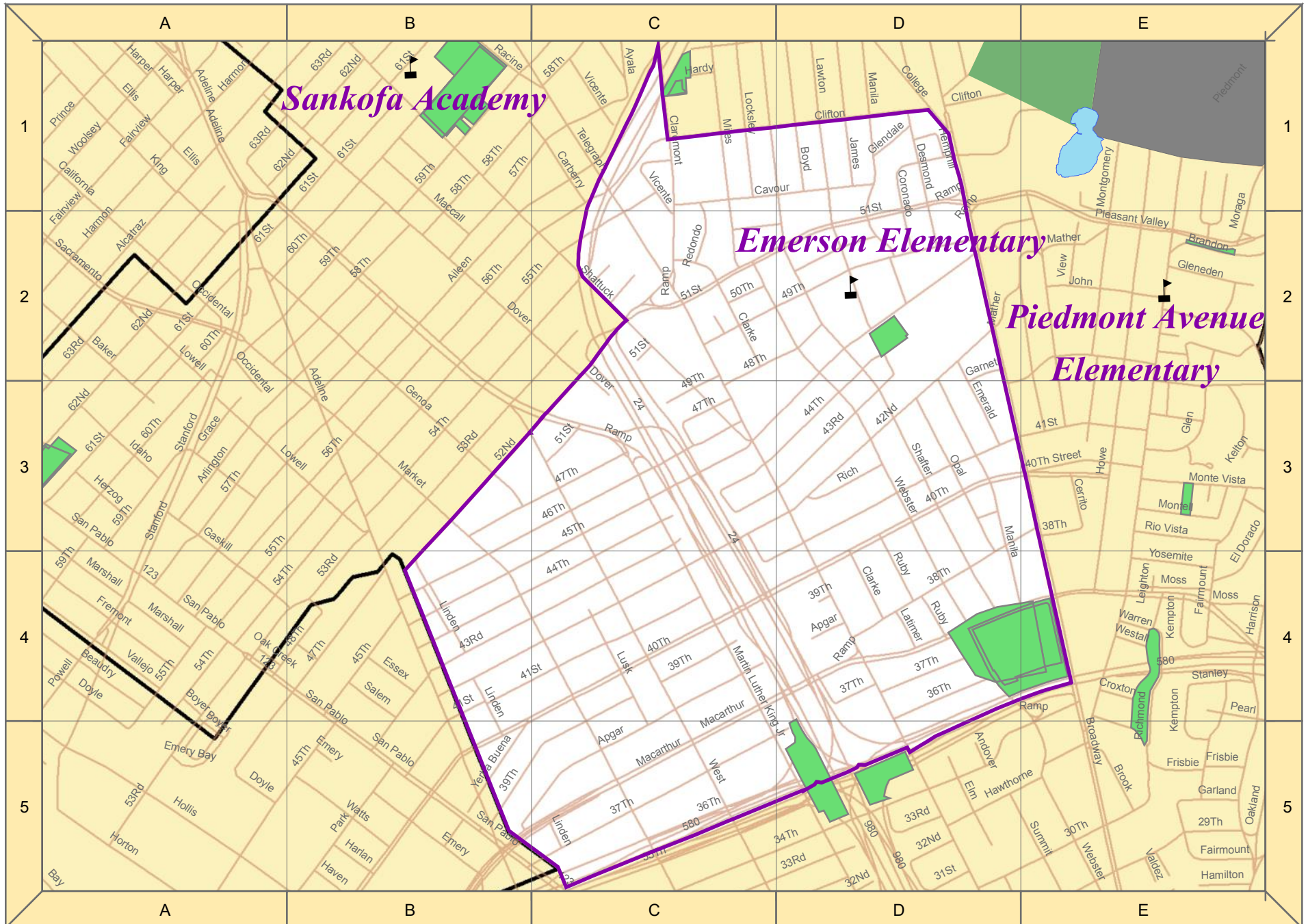
OUSD Attendance Area Redistricting

Revised Crocker Highlands Elementary Attendance Area



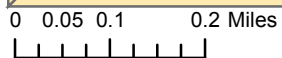
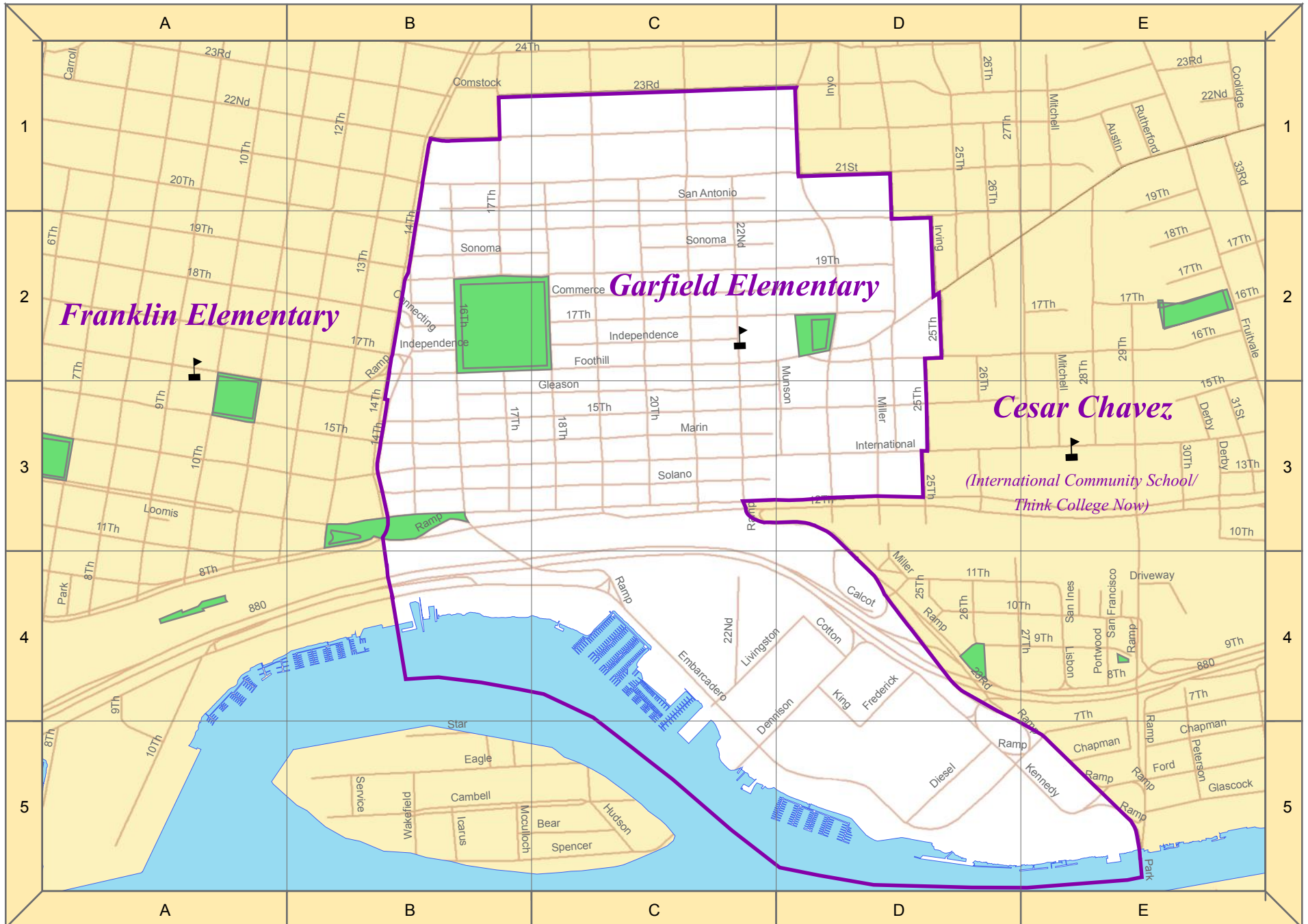
OUSD Attendance Area Redistricting

Revised Emerson Elementary Attendance Area



OUSD Attendance Area Redistricting

Revised Garfield Elementary Attendance Area


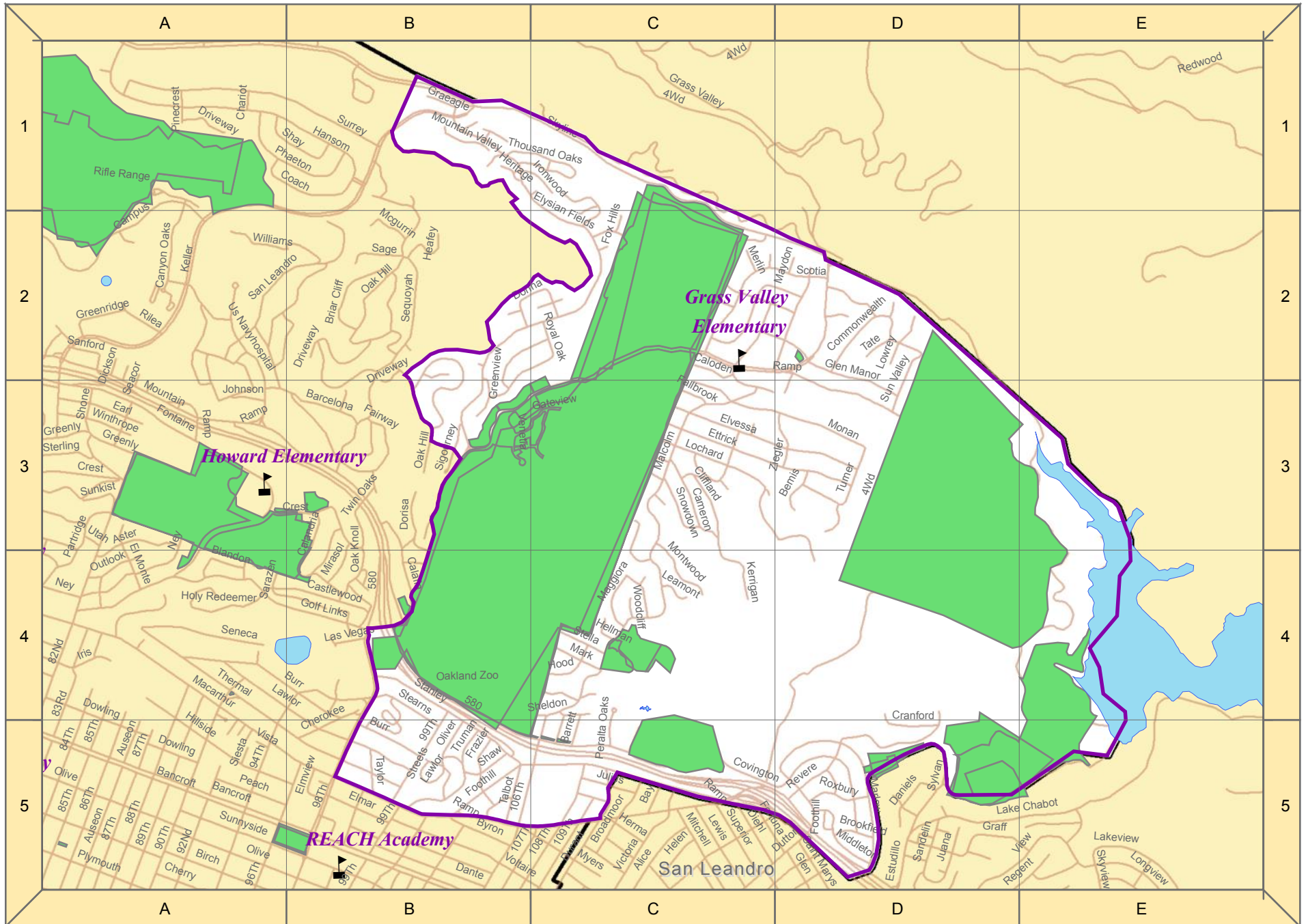




Community Schools, Thriving Students

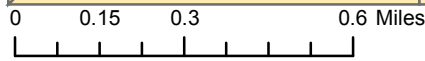
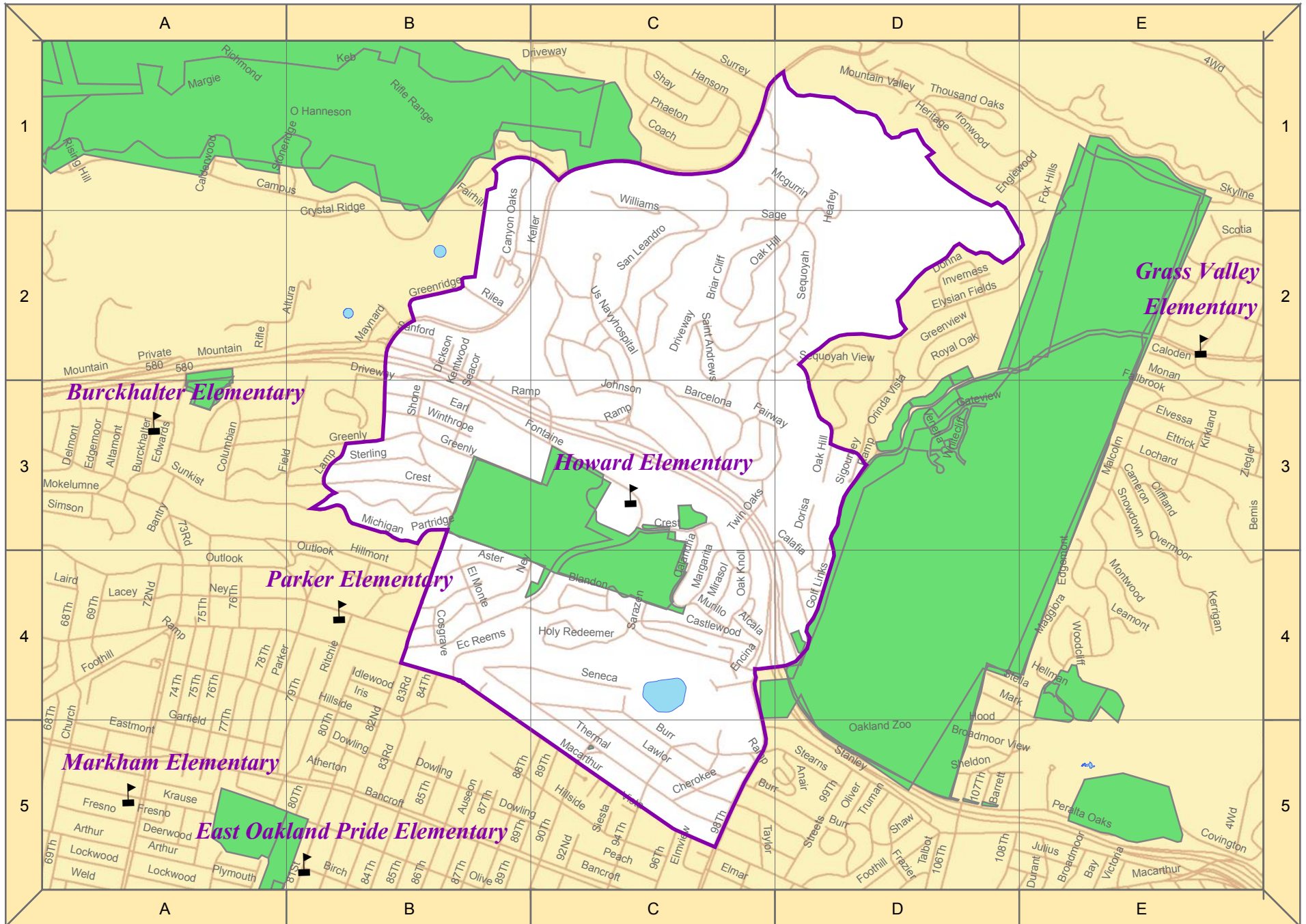
OUSD Attendance Area Redistricting

Revised Grass Valley Elementary Attendance Area



OUSD Attendance Area Redistricting

Revised Howard Elementary Attendance Area

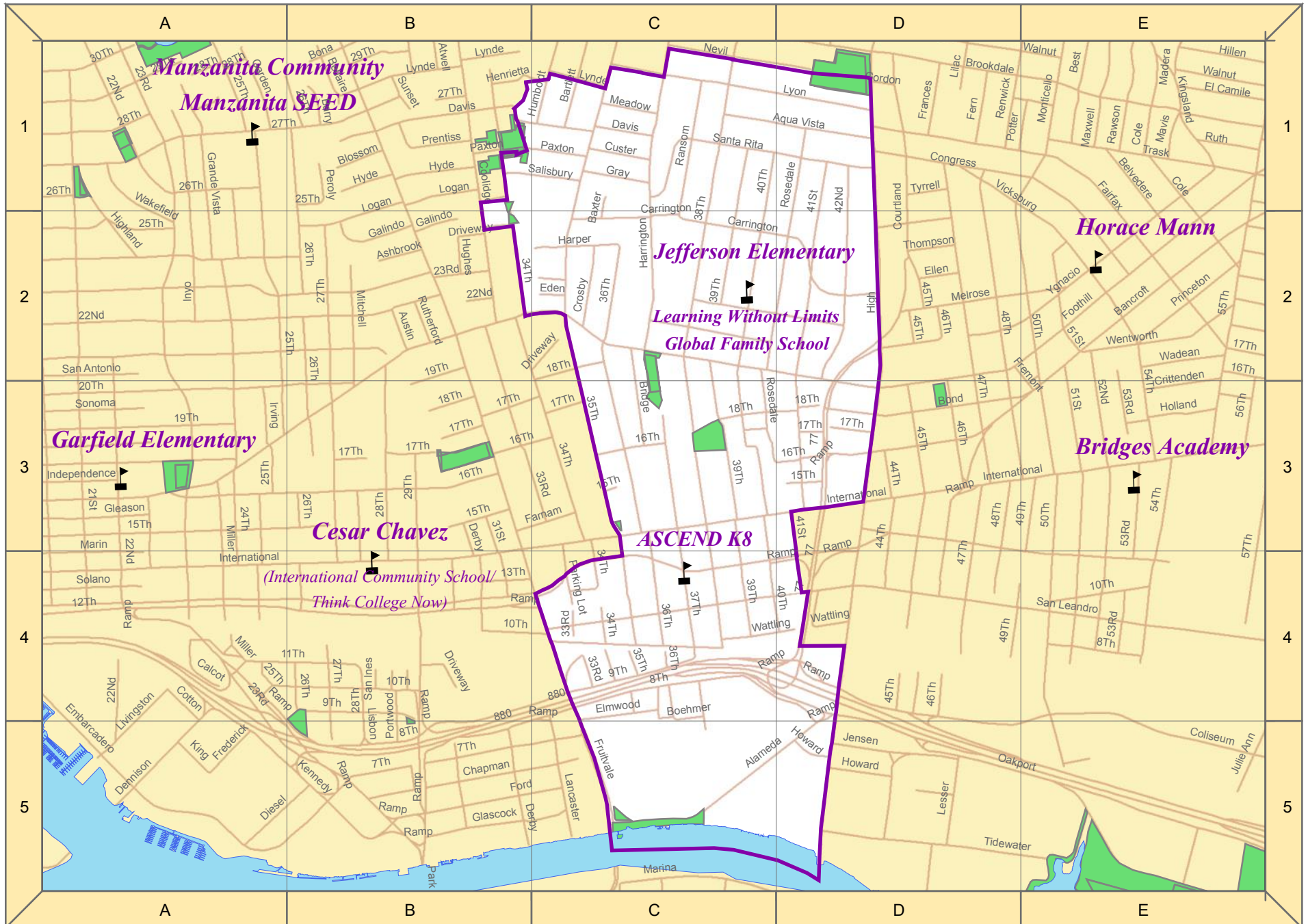




Community Schools, Thriving Students

OUSD Attendance Area Redistricting

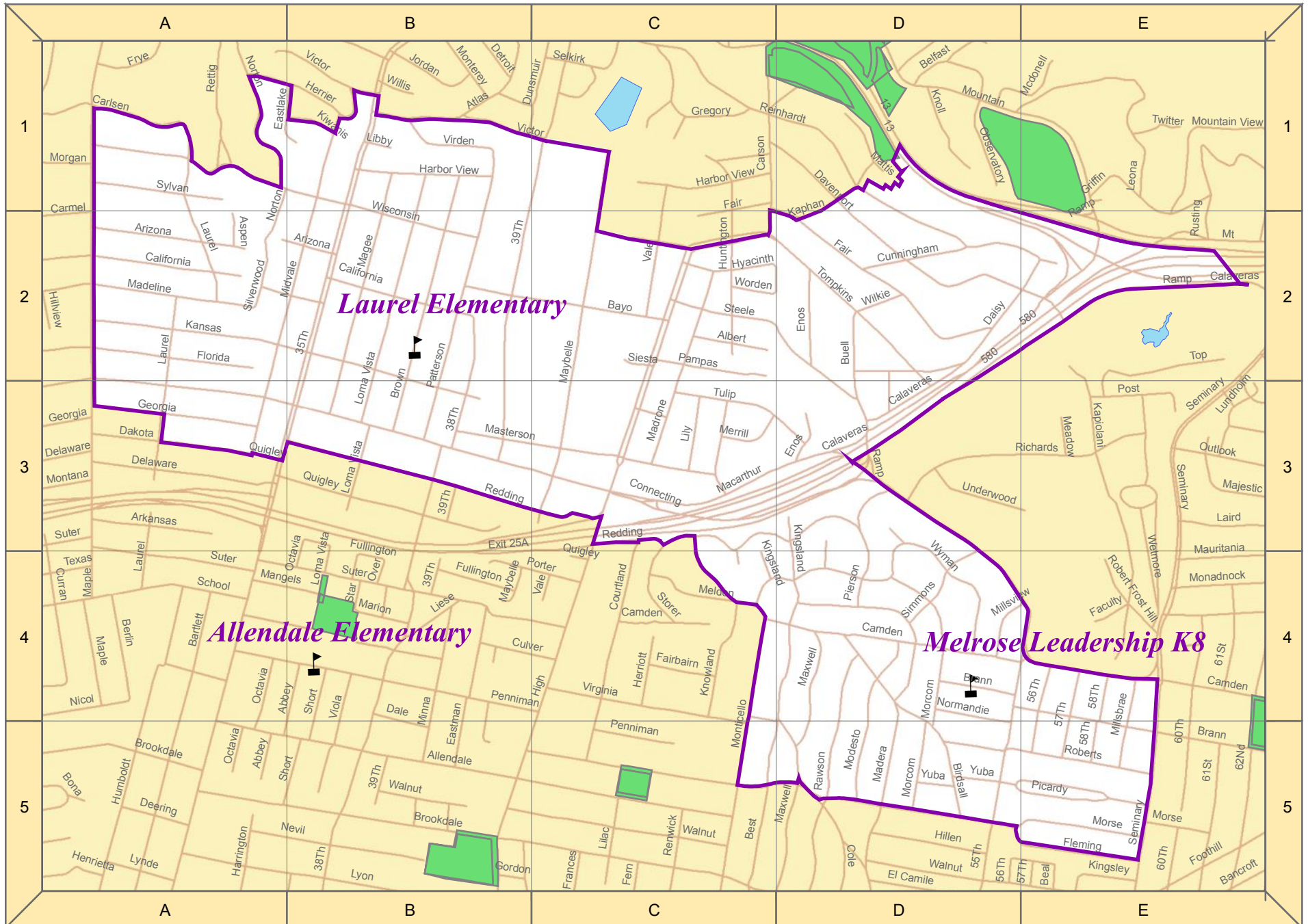
Revised Jefferson Elementary Attendance Area (ASCEND, Global Family, Learning without Limits)





Community Schools, Thriving Students

OUSD Attendance Area Redistricting Revised Laurel Elementary Attendance Area


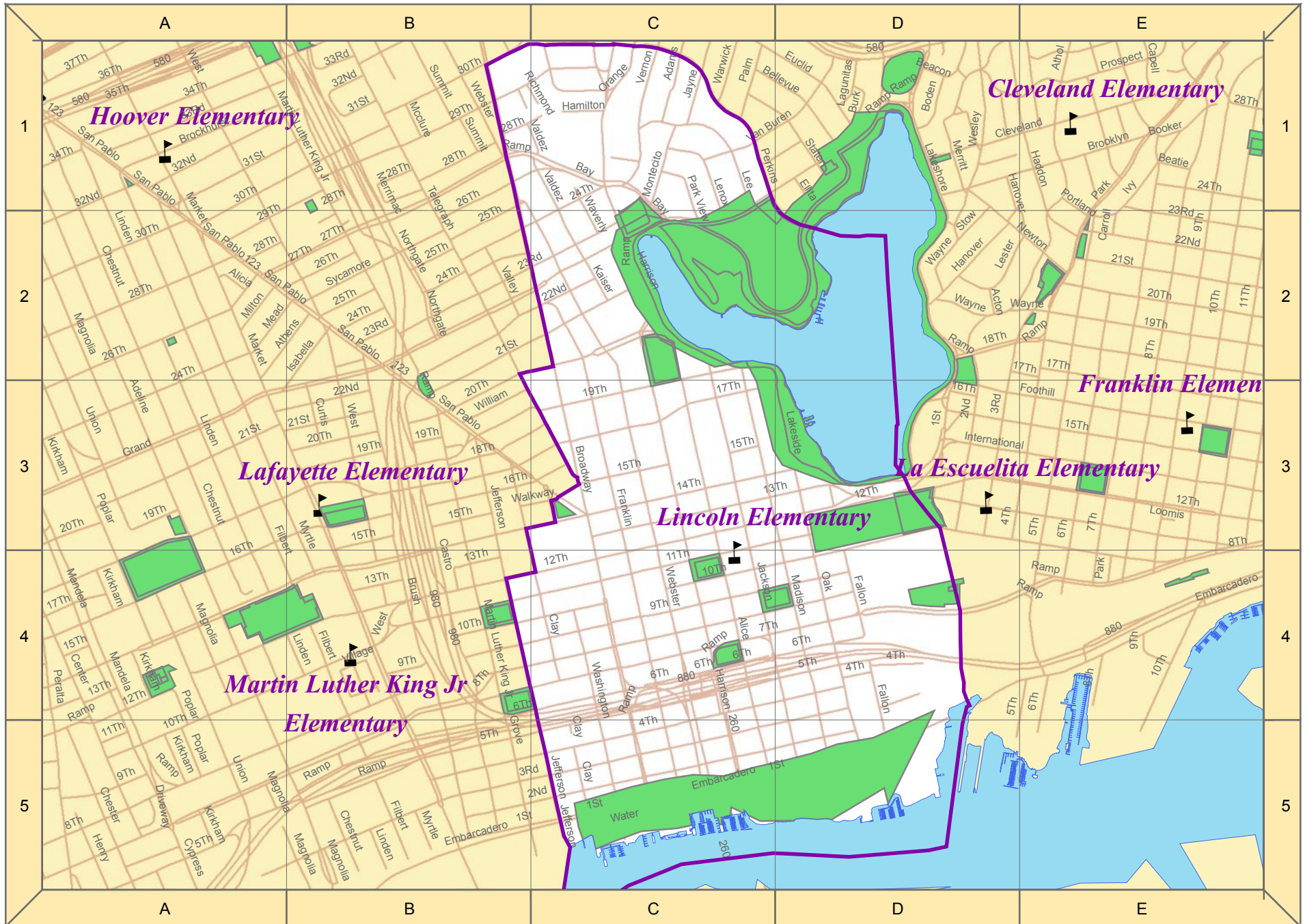


0 0.05 0.1 0.2 Miles



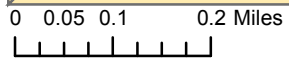
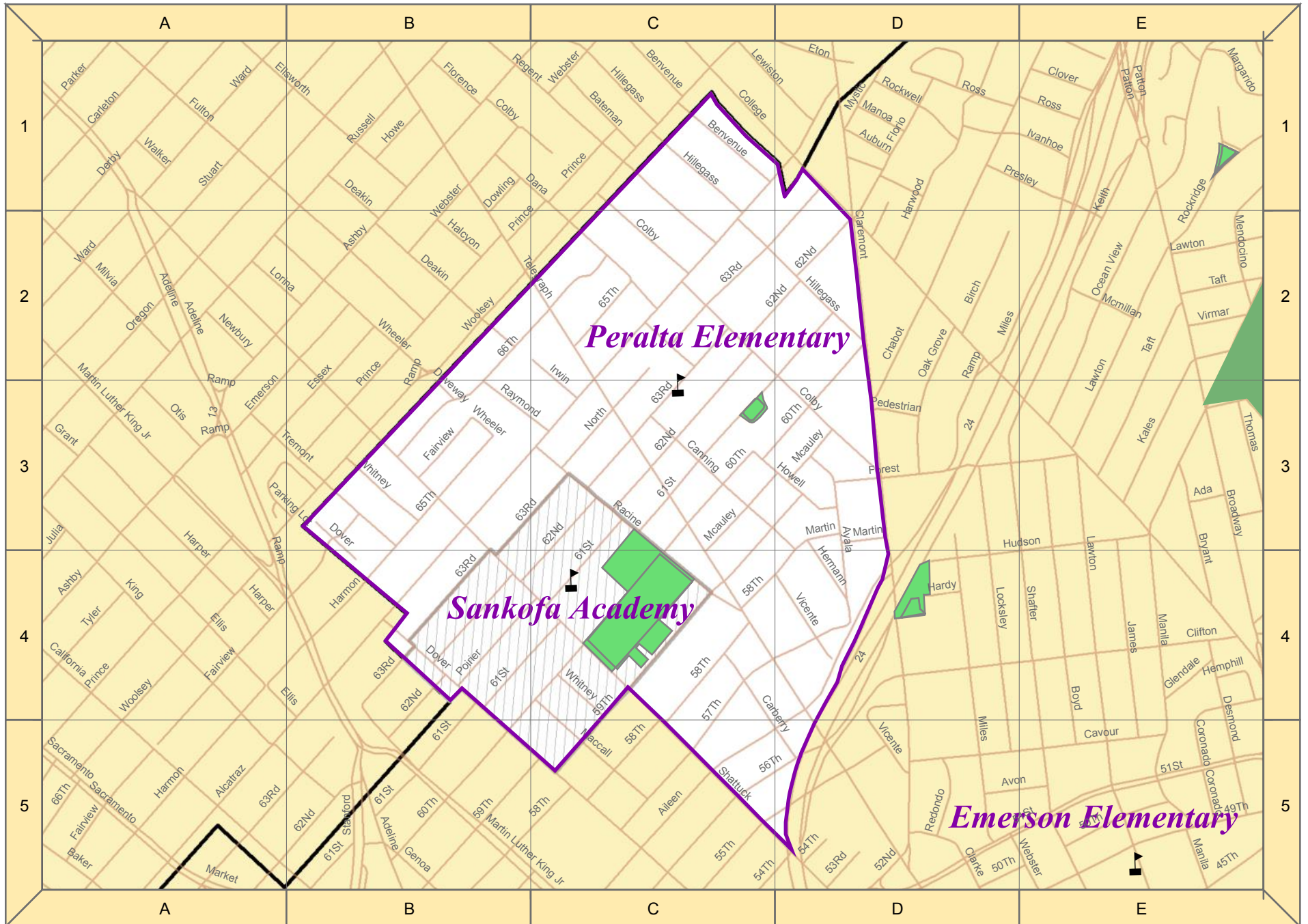
OUSD Attendance Area Redistricting

Revised Lincoln Elementary Attendance Area



OUSD Attendance Area Redistricting

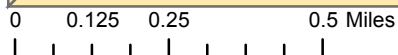
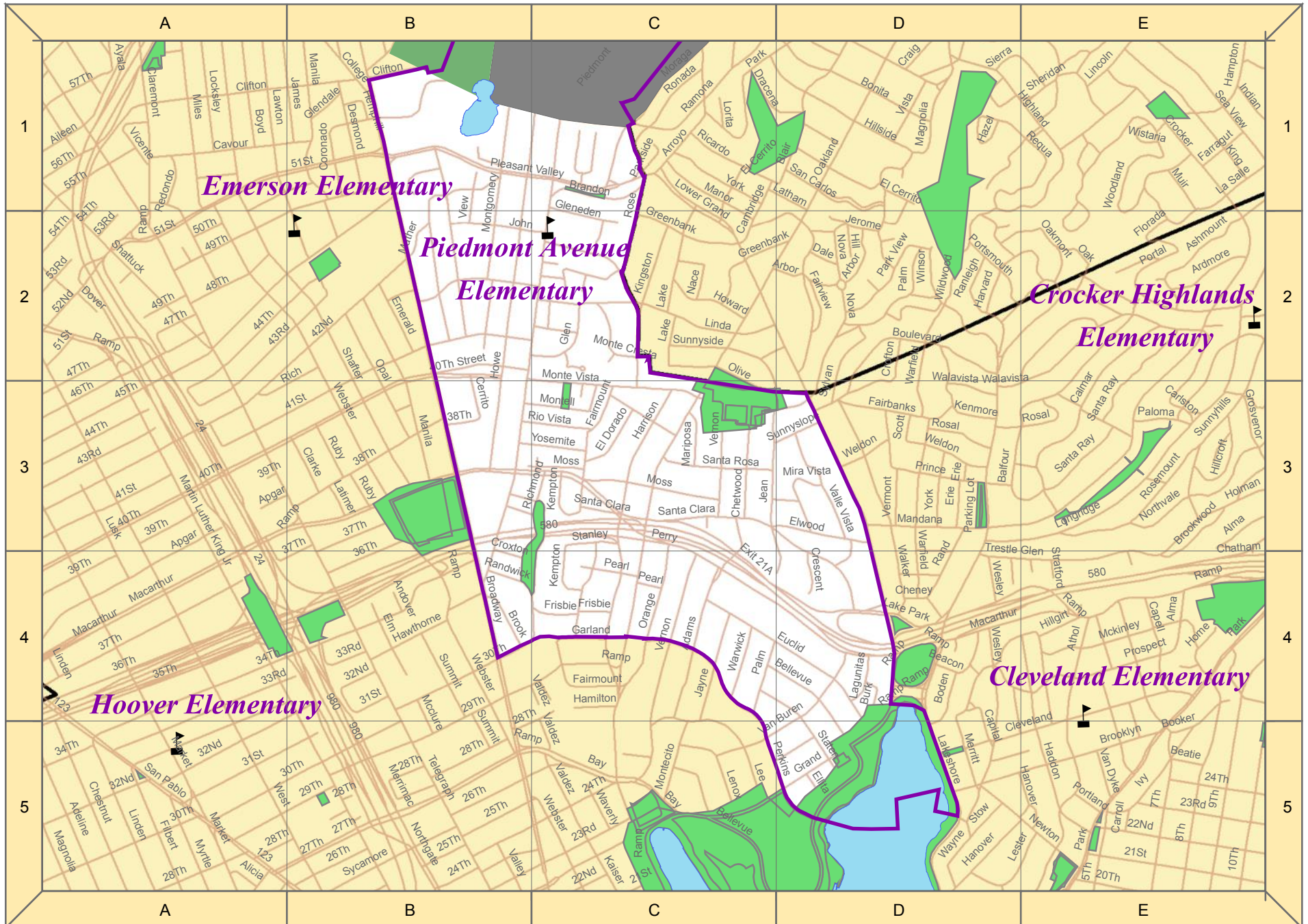
Revised Peralta Elementary Attendance Area



 Shared Peralta/Sankofa Attendance Area

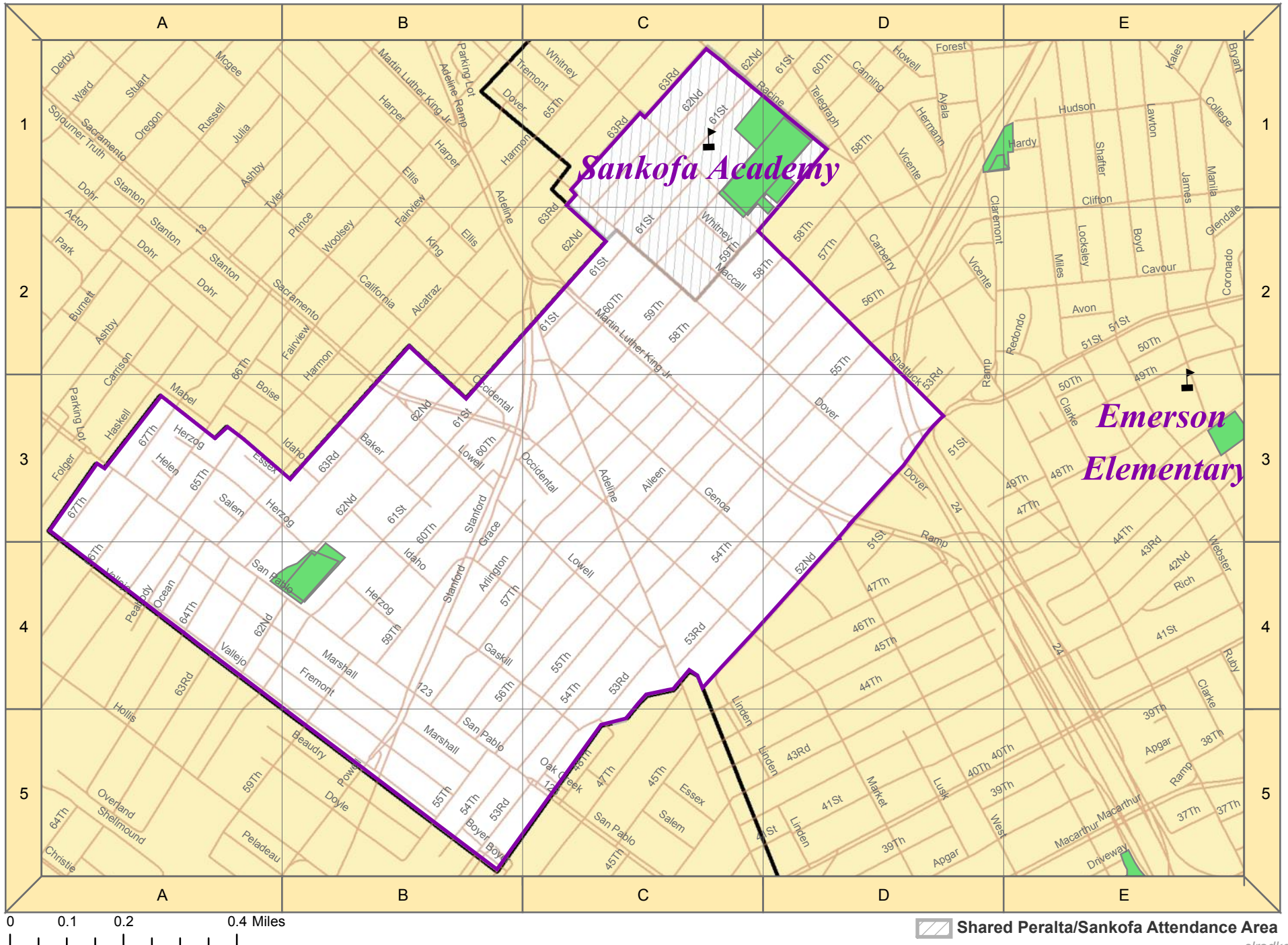
OUSD Attendance Area Redistricting

Revised Piedmont Avenue Elementary Attendance Area



OUSD Attendance Area Redistricting

Revised Sankofa Academy Attendance Area



 Shared Peralta/Sankofa Attendance Area

PART XI

Additional Information

Appendix I:

School Attendance Area Boundary Change Process Overview



Oakland Unified School District School Portfolio Management: School Attendance Boundary Change Process v9.2

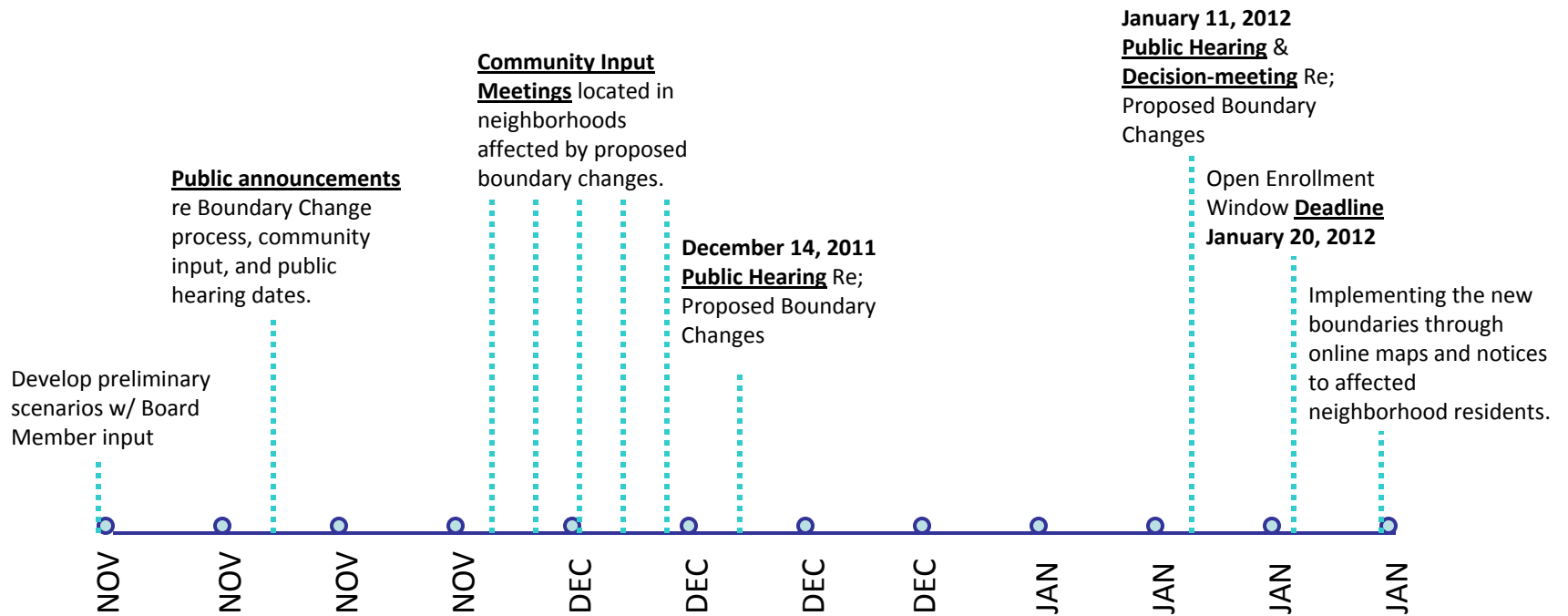


STEPS:

- 1. Develop Two to Three (2-3) Scenarios for Closing School Boundary Changes**
- 2. Consider:**
 - 1. Enrollment Data*
 - 2. Geographic boundaries & logical street patterns*
 - 3. Safety and transportation*
 - 4. Density of school-age children*
 - 5. Capacity of facilities*
 - 6. Community Identity and Input*
 - 7. Racial and Ethnic Balance*
 - 8. Educational Programs*

Central Staff Team:

Technology Services Team
GIS Mapping Expert (external)
Student Assignment Director (Interim)
School Portfolio Management Coordinator





Board Of Education PUBLIC HEARINGS

- o **December 14, 2011**
- o **January 11, 2012**

COMMUNITY FEEDBACK PHASE II

- Present Preliminary Scenarios**
- Present Board of Education and Community Feedback To Date**
- Present any Modifications to Preliminary Scenarios**
- Take Public Comment**
- Board Discussion**

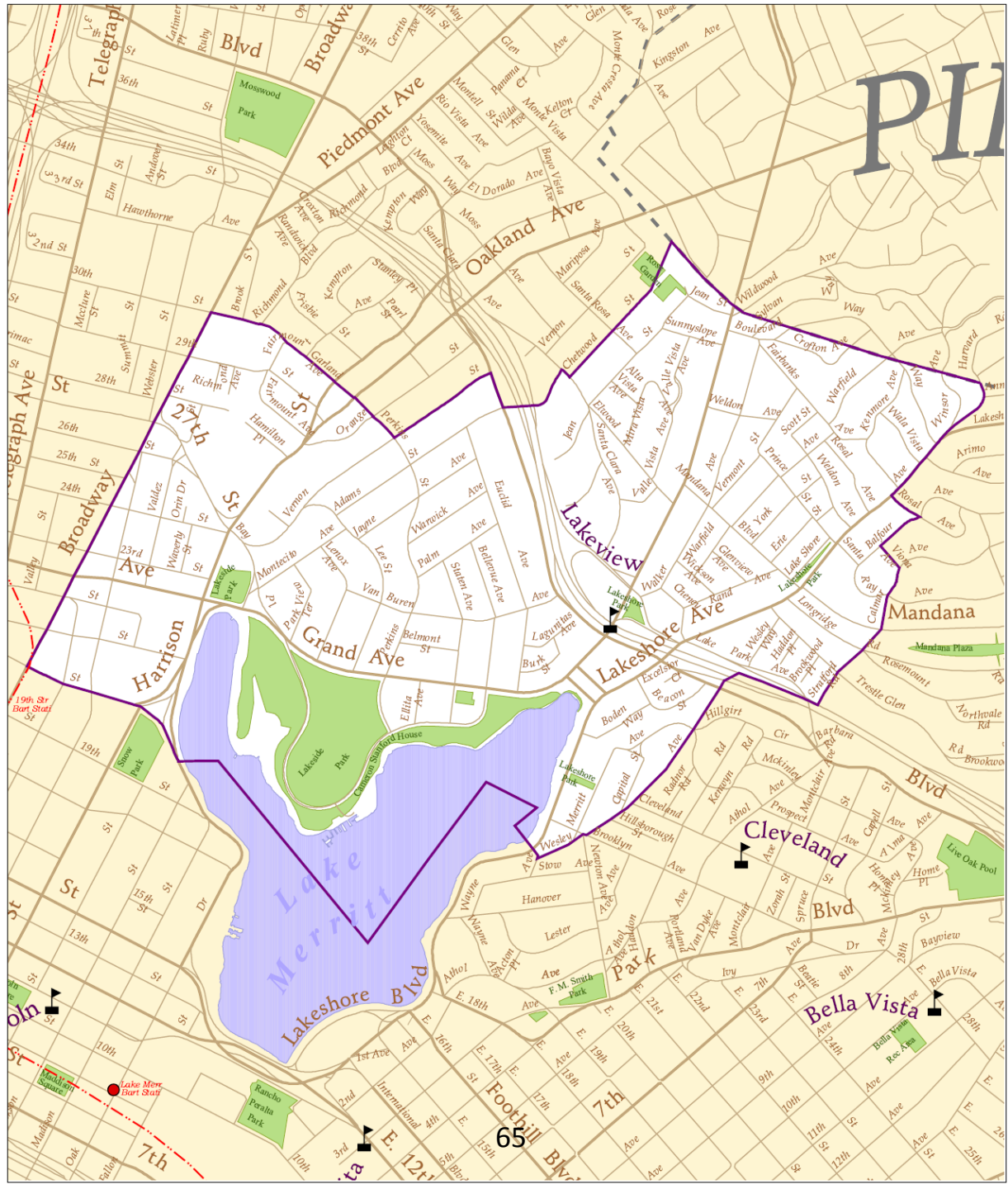


Board Of Education

- **January 11, 2012: Decision Meeting**
 - Following Public Comment**
 - Final Modifications by BOE as appropriate**
 - New Boundaries approved w/ associated addresses for all approved changes**

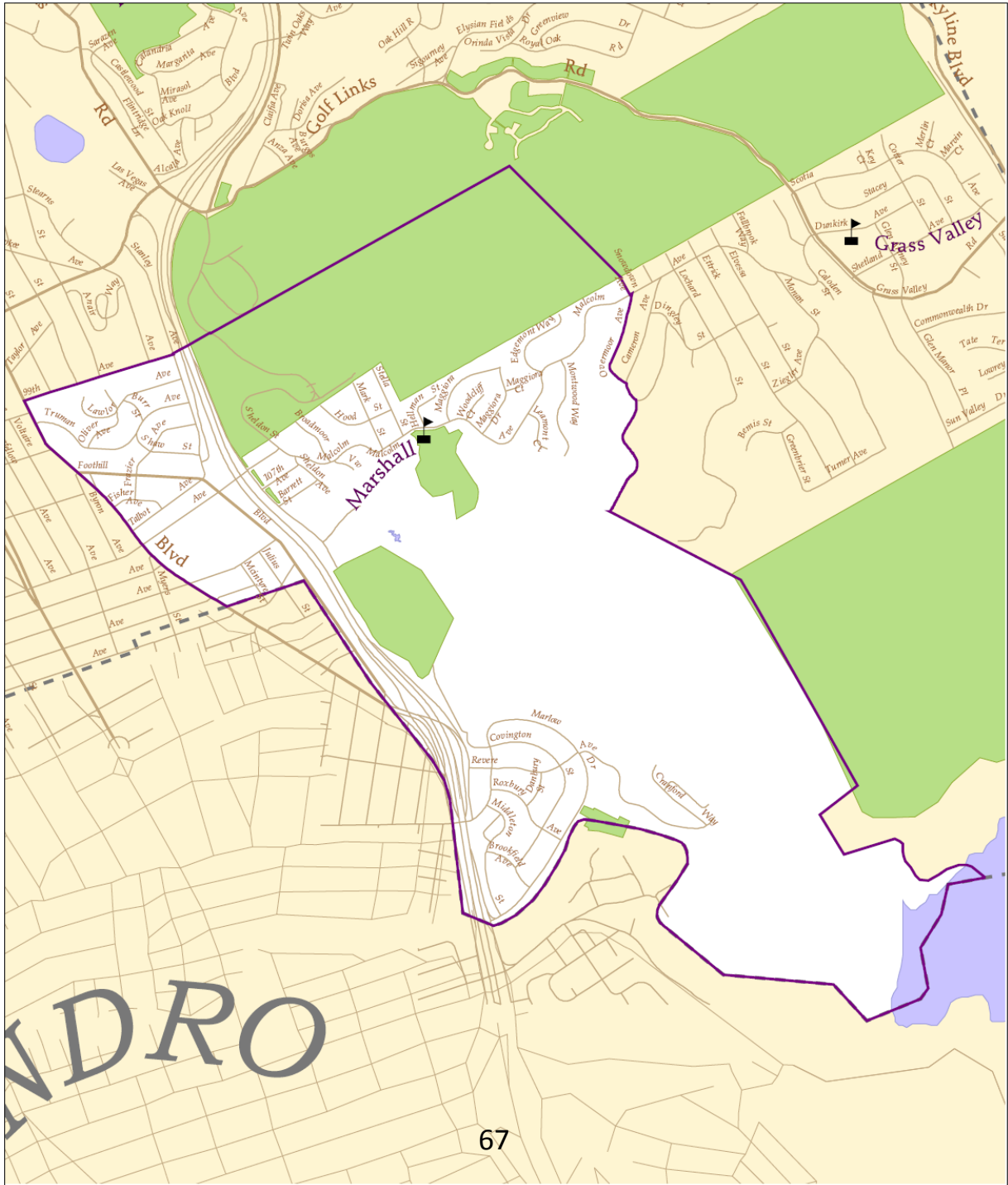
Appendix II:

Current Attendance Area Maps
of Attendance Areas
Eliminated for 2012-13

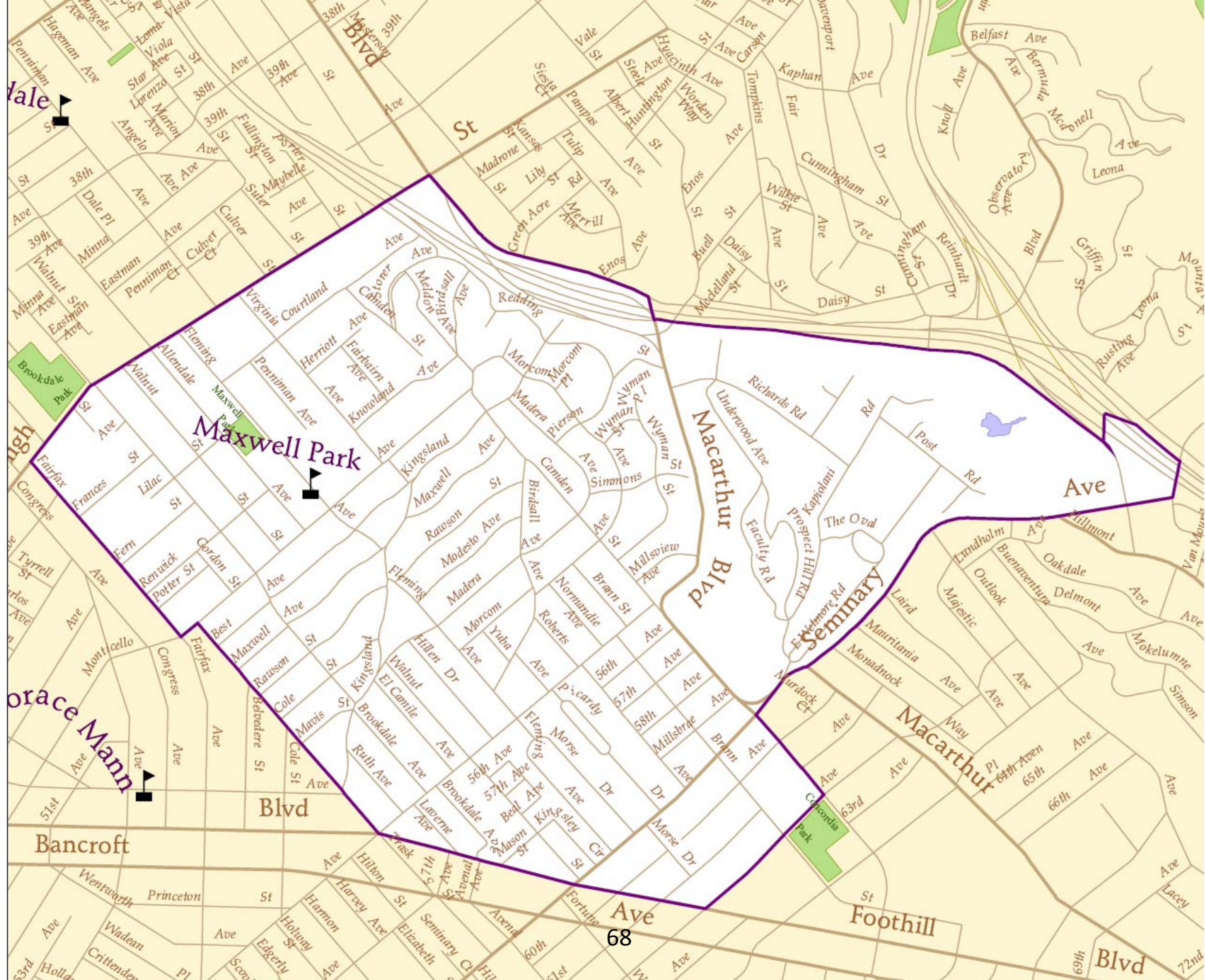


PIE





ANDRO



Vale

Grace Mann

Maxwell Park

MacArthur Blvd

Seminary

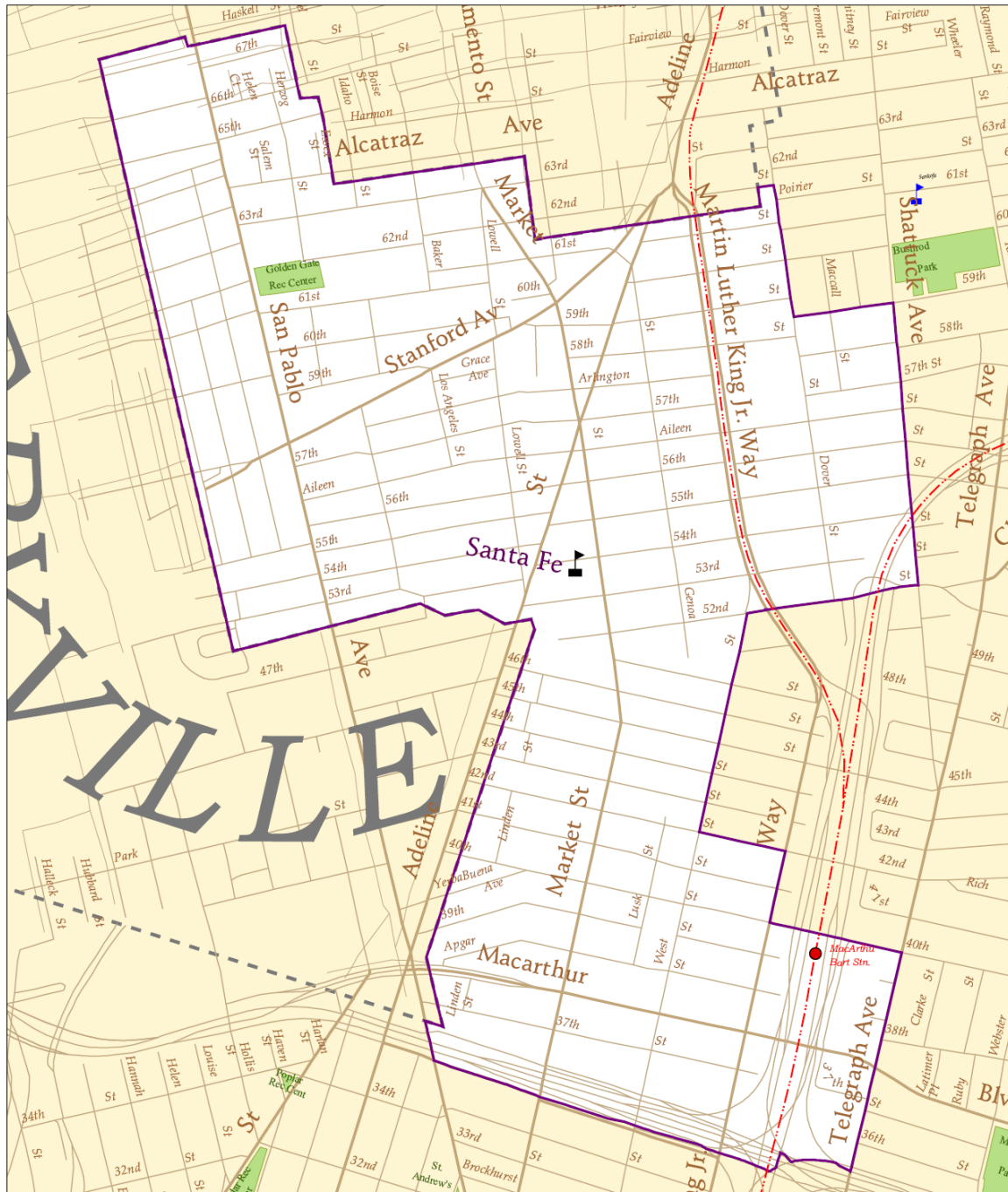
MacArthur

Bancroft

68

Foothill

Blvd



69
 SANTA FE Elementary School Boundaries